

[illegible]

Horizontal Scale



IF THIS DRAWING IS PRESENTED IN
FORMAT OTHER THAN 24" X 36", THE
GRAPHIC SCALE SHOULD BE UTILIZED


DRAWING:

1



- SURVEYOR'S CERTIFICATE















AND THAT THE SURVEY (I) WAS PERFORMED BY ME OR UNDER MY DIRECT SUPERVISION, (II) HAS BEEN PREPARED IN COMPLIANCE WITH APPLICABLE LAWS OF THE STATE OF COLORADO AT THE TIME OF THIS SURVEY (III) IS ACCURATE TO THE BEST OF MY KNOWLEDGE.



WALTER N. MAGILL, REGISTERED LAND SURVEYOR, PLS 38024

Curve Table					
Curve #	Length	Radius	Delta	Chord Direction	Chord Length
C1	233.40	300.00	44.58	N86° 11' 41"E	227.56

LEGEND

	PROPERTY BOUNDARY
	ADJACENT PROPERTY BOUNDARY
	EXISTING EASEMENT
	EXISTING EDGE OF ASPHALT
	EXISTING 2' CONTOUR
	EXISTING 10' CONTOUR
	CENTER LINE OF DITCH
	EXISTING WATER LINE
	EXISTING SEWER LINE
	EXISTING UNDERGROUND ELECTRICAL
	EXISTING UNDERGROUND TELEPHONE
	EXISTING WOOD FENCE
	EXISTING CONCRETE PAVING
	EXISTING BUILDINGS

NOTICE: ACCORDING TO COLORADO LAW YOU MUST COMMENCE ANY LEGAL ACTION BASED UPON ANY DEFECT IN THIS SURVEY WITHIN THREE YEARS AFTER YOU FIRST DISCOVER SUCH DEFECT. IN NO EVENT, MAY ANY ACTION BASED UPON ANY DEFECT IN THIS SURVEY BE COMMENCED MORE THAN 10 YEARS FROM THE DATE OF CERTIFICATION SHOWN HEREON.