

LEGEND

SS

EXISTING SEWER LINE

OHE

EXISTING OVERHEAD ELECTRIC LINE

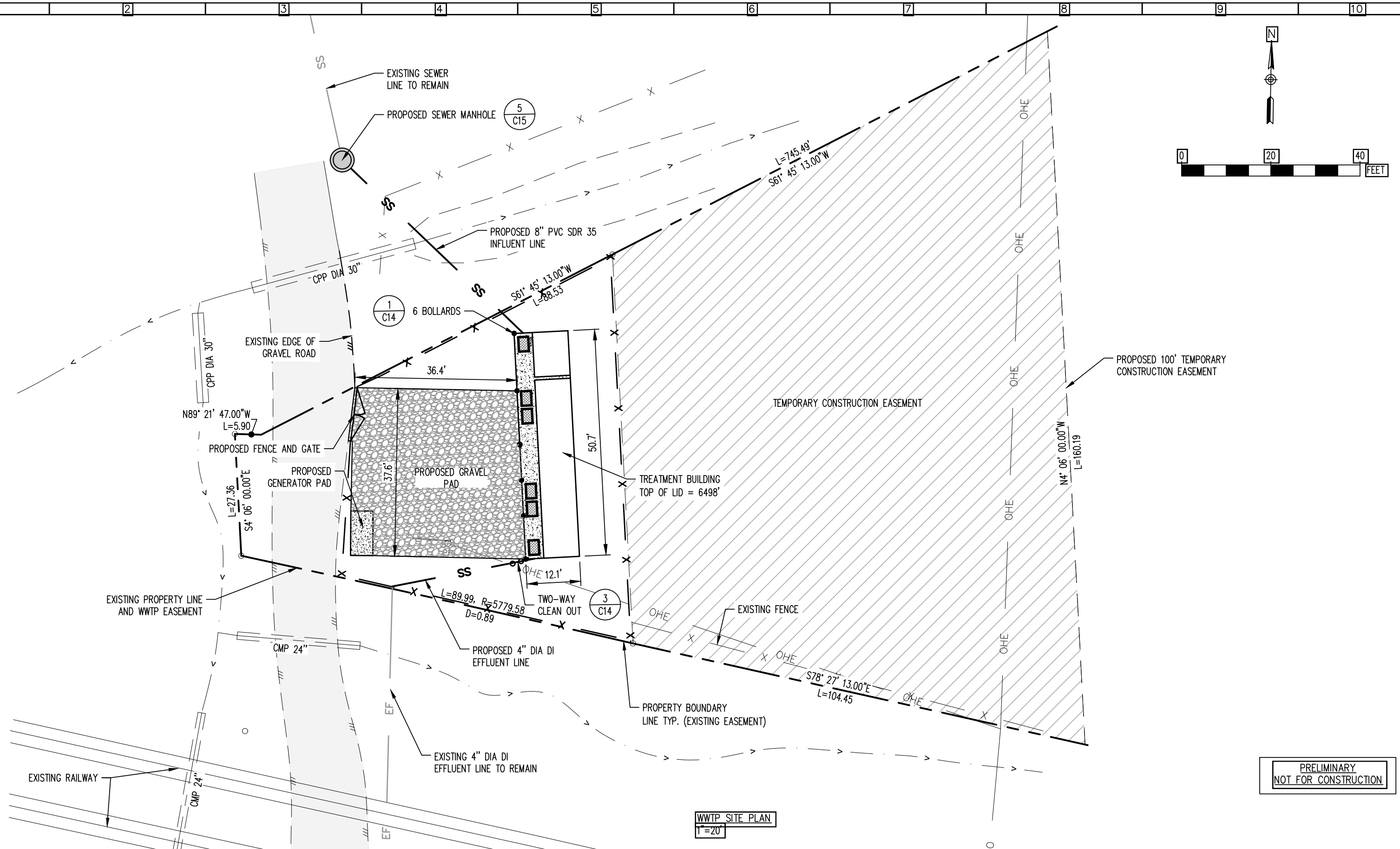
TEMPORARY CONSTRUCTION EASEMENT

PARCEL BOUNDARY

PRELIMINARY
NOT FOR CONSTRUCTION


REV. No:	DATE:	BY:	REVISION DESCRIPTION:	DRAWN BY: MC	PROJECT: MILNER COLORADO WWTP COMMUNITY OF MILNER ROUTT COUNTY, COLORADO	SHEET TITLE: OVERALL SITE PLAN
				DESIGNED BY: AS	ENGINEER: AQUAWORKS DBO, INC. 3252 WILLIAMS STREET DENVER, COLORADO 80205 (303) 477-5915	PROJECT NUMBER: 7829
				FILE PRINTED ON: 5/9/2023 1:42:10 PM		SCALE: 1"=90'
				COPYRIGHT: AQUAWORKS DBO, INC.		SHEET: C1
				IF THIS BAR DOES NOT READ 1" DRAWING IS NOT LABELED TO SCALE		





PRELIMINARY
NOT FOR CONSTRUCTION

REV. No.:	DATE:	BY:	REVISION DESCRIPTION:	DRAWN BY: MG
				DESIGNED BY: AS
				FILE PRINTED ON: 5/9/2023 1:42:59 PM
				COPYRIGHT: AQUAWORKS DBO, INC.
				<div> <div>0</div> <div>1</div> </div> <div> <div>IF THIS BAR DOES NOT READ 1"</div> <div>DRAWING IS NOT LABELED TO SCALE</div> </div>



PROJECT:	MILNER COLORADO WWTP COMMUNITY OF MILNER ROUTT COUNTY, COLORADO	SHEET TITLE: WWTP SITE PLAN		
ENGINEER:	AQUAWORKS DBO, INC. 3252 WILLIAMS STREET DENVER, COLORADO 80205 (303) 477-5915	PROJECT NUMBER: 7829	SCALE: 1"=20'	SHEET: C3

GRADING NOTES:

1. TOPSOIL WITHIN THE DESIGNATED PROJECT LIMITS OF DISTURBANCE SHALL BE SALVAGED PRIOR TO BEGINNING OF HAULING, EXCAVATING, OR FILL OPERATIONS.
2. TOPSOIL SHALL BE REPLACED TO DISTURBED AREAS AND SHALL BE PLACED DIRECTLY UPON COMPLETED CUT AND FILL SLOPES WHENEVER CONDITIONS AND THE PROGRESS OF CONSTRUCTION PERMIT.
3. CONTRACTOR TO INSTALL FINISH GRADE ACCORDING TO PLAN GRADES, SLOPES, SPOTS, NOTES AND SPECIFICATIONS. PROVIDE A SMOOTH FINISH BY RANKING IN TOPSOILED AREAS. PROVIDE SMOOTH TRANSITIONS AT TOP OF BANKS AND TOE OF SLOPES.
4. ALL EXCAVATIONS AND EMBANKMENTS SHALL BE FINISHED TO SMOOTH AND UNIFORM SURFACES CONFORMING WITH PLANS AND TYPICAL SECTIONS DETAILED AND SPECIFIED HERE.
5. WHEN EMBANKMENT IS PLACED ON BOTH SIDES OF A CONCRETE WALL OR BOX TYPE STRUCTURE, THE EMBANKMENT SHALL BE BROUGHT UP EQUALLY ON BOTH SIDES OF THE STRUCTURE UNLESS NOTED OTHERWISE ON THE PLANS.
6. EMBANKMENT SHALL BE PLACED IN HORIZONTAL LAYERS NOT TO EXCEED 8 INCHES LOOSE MEASUREMENT AND SHALL BE COMPACTED AS SPECIFIED BEFORE THE NEXT LAYER IS PLACED.
7. SURFACE WATER SHALL NOT BE ALLOWED TO POND ANYWHERE AND SHALL DRAIN AWAY FROM BUILDING AT ALL TIMES. ALL DRAINAGE IS SHOWN DRAINING AWAY FROM BUILDING ON THESE PLANS.

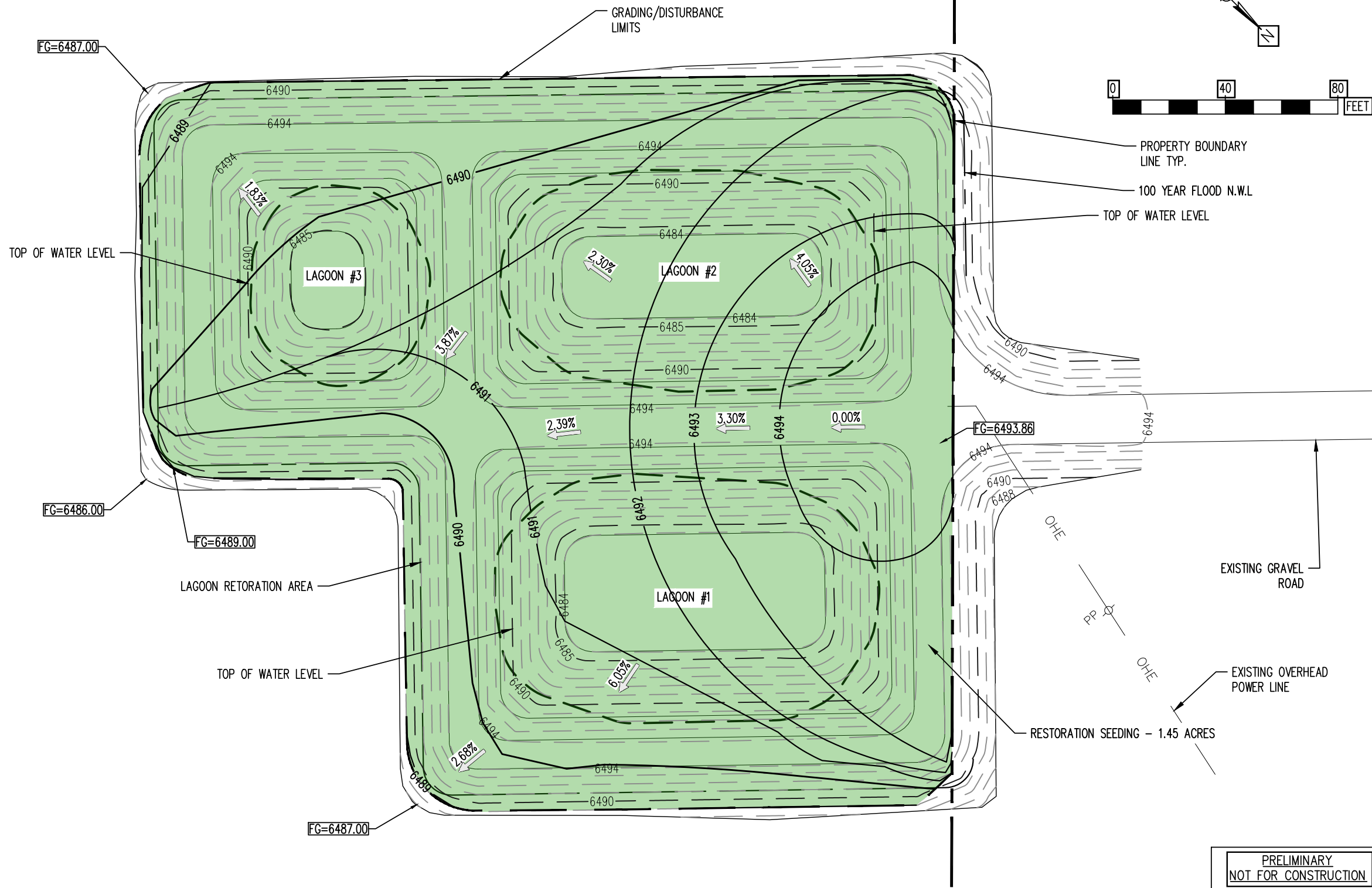
NOTES:

INFORMATION SHOWN ON THIS SHEET WAS OBTAINED FROM:
COMMUNITY OF MILNER SEWAGE TREATMENT FACILITY SITE
PLAN BY : DISMUKE & DISMUKE, INC. CONSULTING ENGINEERS & SURVEYORS
DATED JUNE 1982


RESTORATION SEEDING SPECIFICATIONS:


REFER TO PROJECT SPECIFICATION MANUAL SECTION 32 92 00 FOR THE FOLLOWING ITEMS:

1. SOIL ANALYSIS
2. SEED AND MULCH SUBMITTALS
3. SITE PREPARATION AND PROTECTION
4. SOIL PREPARATION
5. SEEDING AND MULCHING
6. WARRANTY AND CONDITIONS



LAGOON GRADING AND RESTORATION PLAN
1" = 40'

REV. No:	DATE:	BY:	REVISION DESCRIPTION:	DRAWN BY: MG
				DESIGNED BY: AS
				FILE PRINTED ON: 5/9/2023 1:58:56 PM
				COPYRIGHT: AQUAWORKS DBO, INC.
				<div> <div>0</div> <div>1</div> <div>IF THIS BAR DOES NOT READ 1"</div> </div> <div>  <div>DRAWING IS NOT LABELED TO SCALE</div> </div>



PROJECT:	MILNER COLORADO WWTP COMMUNITY OF MILNER ROUTT COUNTY, COLORADO	SHEET TITLE: LAGOON GRADING AND RESTORATION PLAN		
ENGINEER:	AQUAWORKS' DBO, INC. 3252 WILLIAMS STREET DENVER, COLORADO 80205 (303) 477-5915	PROJECT NUMBER: 7829	SCALE: 1"= 40'	SHEET: C9