

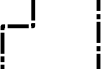




TITLE **LOTING PLAN**


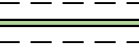

PROJECT **Preliminary Plan Submittal**

CLIENT **Saltbox Custom Homes Inc.**

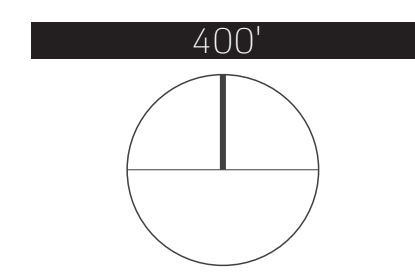
LOCATION

LEGEND

-  Tailwaters Property Boundary
- LOTS**
-  Single Family
-  Duplex
-  Multi-Family
-  Commercial

-  Overhead Powerline
-  Sewer Line & Easement
-  Wetland

DATE	07.24.2024	DRAWN BY	ZDP
VERSION	01	SHEET	<b>1 / 1</b>
PROJECTION	State Plane Colorado North (US Feet)		
DATUM	North American Datum 1983 (NAD83)		
SCALE	1 in = 200 ft   1:2,400		



**DISCLAIMER**  
 This product is for informational purposes and may not have been prepared for, or be suitable for legal, engineering, or surveying purposes. Users of this information should review or consult the primary data and information sources to ascertain the usability of the information. The maps are distributed "AS-IS" without warranties of any kind, either expressed or implied, including but not limited to warranties of suitability to a particular purpose or use.



WEB  
[www.contourdesigncollective.com](http://www.contourdesigncollective.com)  
 EMAIL  
[info@contourdesigncollective.com](mailto:info@contourdesigncollective.com)  
 PHONE  
 970.409.9012

©2024 Saltbox Custom Homes, Inc. All rights reserved. This plan was prepared using AutoCAD, MicroStation, and the GIS User Community.