IMPROVEMENT SURVEY PLAT

OF A TRACT OF LAND LOCATED IN THE SW $\frac{1}{4}$ SECTION 22, SECTION 27, SE $\frac{1}{4}$ SECTION 28 AND THE NE $\frac{1}{4}$ SECTION 34, TOWNSHIP 9 NORTH, RANGE 85 WEST OF THE 6TH P.M., ROUTT COUNTY, COLORADO

LEGAL DESCRIPTION:

PL PARCEL ONE (PART OF PIN 919274001):
A PORTION OF THE FOLLOWING DESCRIBED PROPERTY LYING NORTH OF ROUTT COUNTY ROAD 60:
TOWNSHIP 9 NORTH, RANGE 85 WEST OF THE 6TH P.M., COUNTY OF ROUTT, STATE OF COLORADO
ORIGINAL SURVEY RESURVEY
SECTION 27: E1/2E1/2 TRACT 86
SECTION 27: S1/2NW1/4, NE1/4NW1/4, NW1/4NE1/4 TRACT 87
SECTION 27: SW1/4NE1/4, W1/2SE1/4, SE1/4SW1/4 TRACT 88
SECTION 27: N1/2SW1/4 TRACT 89
SECTION 34: NE1/4NE1/4 TRACT 122
EXCEPTING AND EXCLUDING THEREFROM:
THOSE TRACTS OF LAND CONVEYED BY DEEDS RECORDED IN BOOK 216 AT PAGE 437; BOOK 264 AT PAGE 385; BOOK 329 AT
PAGE 94; AND BOOK 341 AT PAGE 484.
A TRACT OF LAND LOCATED IN TRACTS 86, 87 AND 88 OF SECTION 27, TOWNSHIP 9 NORTH, RANGE 85 WEST OF THE 6TH P.M.,
BEING MORE PARTICULARLY DESCRIBED AS FOLLOWS:
BEGINNING AT A POINT FROM WHICH AP 3 TRACT 87 BEARS N 73°53'54" W, 2845.64 FEET;
THENCE N 01°13'00" E, 1320.00 FEET;
THENCE N 88°47'00" W, 1316.70 FEET;
THENCE S 01°13'00" W, 1320.00 FEET;
THENCE S 88°47'00" E, 1316.70 FEET TO THE POINT OF BEGINNING.

PARCEL TWO (PIN 919271001):
PARCEL A:
A TRACT OF LAND LOCATED IN TRACTS 86, 87 AND 88 OF SECTION 27, TOWNSHIP 9 NORTH, RANGE 85 WEST OF THE 6TH P.M.,
COUNTY OF ROUTT, STATE OF COLORADO
BEING MORE PARTICULARLY DESCRIBED AS FOLLOWS:
BEGINNING AT A POINT FROM WHICH AP 3 TRACT 87 BEARS N 73°53'54" W, 2845.64 FEET;
THENCE N 01°13'00" E, 1320.00 FEET;
THENCE N 88°47'00" W, 1316.70 FEET;
THENCE S 01°13'00" W, 1320.00 FEET;
THENCE S 88°47'00" E, 1316.70 FEET TO THE POINT OF BEGINNING.

PARCEL B:
A 40 FOOT WIDE INGRESS, EGRESS AND UNDERGROUND UTILITY EASEMENT BEING 20 FEET ON EACH SIDE OF THE EXISTING ROAD CENTERLINE MORE PARTICULARLY DESCRIBED AS FOLLOWS:
BEGINNING AT THE CENTER OF COUNTY ROAD NO. 129 (ELK RIVER ROAD) FROM WHICH AP 2 TRACT 89 BEARS S 21°35'43" W, 481.81 FEET;
THENCE N 64°49'07" E, 50.85 FEET;
THENCE N 45°01'24" E, 276.48 FEET;
THENCE N 46°47'31" E, 90.99 FEET;
THENCE N 54°12'52" E, 67.50 FEET;
THENCE N 66°33'42" E, 91.55 FEET;
THENCE N 76°58'42" E, 131.51 FEET;
THENCE N 71°26'20" E, 83.68 FEET;
THENCE N 68°06'37" E, 121.84 FEET;
THENCE N 61°56'09" E, 89.72 FEET;
THENCE N 44°19'23" E, 55.28 FEET;
THENCE N 28°02'00" E, 102.42 FEET;
THENCE N 38°23'50" E, 80.75 FEET;
THENCE N 43°16'11" E, 85.27 FEET;
THENCE N 46°35'18" E, 154.39 FEET;
THENCE N 35°41'34" E, 74.64 FEET;
THENCE N 38°10'33" E, 80.83 FEET;
THENCE N 44°35'54" E, 218.58 FEET;
THENCE N 51°28'05" E, 48.70 FEET;
THENCE N 72°35'36" E, 59.30 FEET;
THENCE N 80°27'45" E, 313.00 FEET;
THENCE N 82°25'40" E, 115.28 FEET;
THENCE N 56°47'36" E, 74.28 FEET;
THENCE N 55°39'47" E, 118.43 FEET;
THENCE N 62°00'22" E, 58.40 FEET;
THENCE N 81°38'20" E, 48.20 FEET;
THENCE S 81°29'14" E, 54.60 FEET;
THENCE S 65°43'59" E, 142.07 FEET;
THENCE S 73°03'43" E, 225.34 FEET TO THE POINT OF TERMINATION AT A POINT ON THE WEST LINE OF THE ABOVE DESCRIBED TRACT FROM WHICH THE SW CORNER OF SAID TRACT BEARS S 01°13'00" W, 1137.03 FEET.

BEARINGS ARE BASED UPON THE MONUMENTED LINE BETWEEN THE GOVERNMENT BRASS CAPS FOUND FOR AP 4 AND AP 5 OF TRACT 87 BEING N 00°06'52" W.
COUNTY OF ROUTT, STATE OF COLORADO

PARCEL THREE (PIN 919221001):
A TRACT OF LAND LOCATED IN A PORTION OF TRACT 87 OF SECTION 22 AND SECTION 27 AND IN A PORTION OF TRACT 78, SECTION 22, TOWNSHIP 9 NORTH, RANGE 85 WEST OF THE 6TH P.M., COUNTY OF ROUTT, STATE OF COLORADO MORE PARTICULARLY DESCRIBED AS FOLLOWS:
THAT PORTION OF TRACT 87 LYING NORTH OF THE CENTERLINE OF ELK RIVER (MORE PARTICULARLY DEFINED IN THAT CERTAIN AFFIDAVIT AND AGREEMENT RECORDED IN BOOK 455 AT PAGE 582, ROUTT COUNTY RECORDS), AND THAT PORTION OF TRACT 78 LYING SOUTH OF THE CENTERLINE OF SEED HOUSE ROAD.
EXCEPTION AND EXCLUDING THEREFROM:
THAT CERTAIN TRACT OF LAND CONVEYED BY DEED RECORDED IN BOOK 338 AT PAGE 130.

PARCEL FOUR (PIN 919272002):
A TRACT OF LAND LOCATED IN THE NW1/4NW1/4 OF SECTION 27, TOWNSHIP 9 NORTH, RANGE 85 WEST OF THE 6TH P.M.
(DESCRIBED UNDER THE RESURVEY AS TRACT 90) BOUNDED BY A LINE DESCRIBED AS FOLLOWS:
COMMENCING AT ANGLE POINT #3 OF SAID TRACT 90,
THENCE N 89°15'00" E 203.93 FEET ALONG THE SOUTH LINE OF SAID TRACT 90,
THENCE N 03°02'00" E 68.98 FEET TO A POINT OF CURVATURE,
THENCE ON A CURVE TO THE RIGHT A DISTANCE OF 96.63 FEET AND WHOSE CHORD BEARS N 06°27'32" E 96.57 FEET TO THE TRUE POINT OF BEGINNING, SAID POINT BEING THE NE CORNER OF GLEN EDEN TOWNHOUSES, PHASE I;
THENCE ALONG A CURVE TO THE RIGHT (WHOSE RADIUS POINT BEARS S 80°06'57" E 808.15 FEET) A DISTANCE OF 150.67 FEET AND WHOSE CHORD BEARS N 15°13'31" E 150.45 FEET;
THENCE N 20°34'00" E 175.05 FEET;
THENCE N 13°59'16" E 174.57 FEET;
THENCE N 20°34'09" E 169.53 FEET TO A POINT OF CURVATURE;
THENCE ALONG A CURVE TO THE LEFT A DISTANCE OF 66.39 FEET AND WHOSE CHORD BEARS N 18°31'09" E 66.38 FEET;
THENCE N 16°28'00" E 43.65 FEET TO THE: CENTER OF ELK RIVER;
THENCE ALONG THE CENTERLINE OF SAID ELK. RIVER FOR THE FOLLOWING 5 COURSES,
S80°25'00" E 37.09 FEET,
S76°34'00" E 254.00 FEET,
S84°43'00" E 226.0 FEET,
N78°57'00" E 120.0 FEET,
N64°21'14" E 251.10 FEET TO THE EAST LINE OF SAID TRACT 90;
THENCE S00°27'40" E. 938.00 FEET ALONG SAID EAST LINE TO ANGLE POINT #4 OF SAID TRACT 90;
THENCE S89°15'00" W 1111.17 FEET ALONG THE SOUTH LINE OF SAID TRACT 90;
THENCE N03°02'00" E 68.98 FEET TO A POINT OF CURVATURE;
THENCE ON A CURVE TO THE RIGHT A DISTANCE OF 96.63 FEET AND WHOSE CHORD BEARS N06°27'32" E 96.57 FEET TO THE TRUE POINT OF BEGINNING, COUNTY OF ROUTT, STATE OF COLORADO

PARCEL FIVE (PIN 919284006):
THAT PART OF TRACT 92, SECTION 28, TOWNSHIP 9 NORTH, RANGE 85 WEST OF THE 6TH P.M, COUNTY OF ROUTT, STATE OF COLORADO WHICH LIES SOUTHEASTERLY OF COUNTY ROAD NO. 129, SOUTHWESTERLY OF COUNTY ROAD NO. 60, AND
NORTHWESTERLY OF "FUTURE COUNTY ROAD NO. 60" AS SHOWN ON THE PLAT OF CLARK RANCH RECORDED JUNE 26, 1978 AT FILE NO. 8184 AND DESIGNATED AS "NOT A PART".

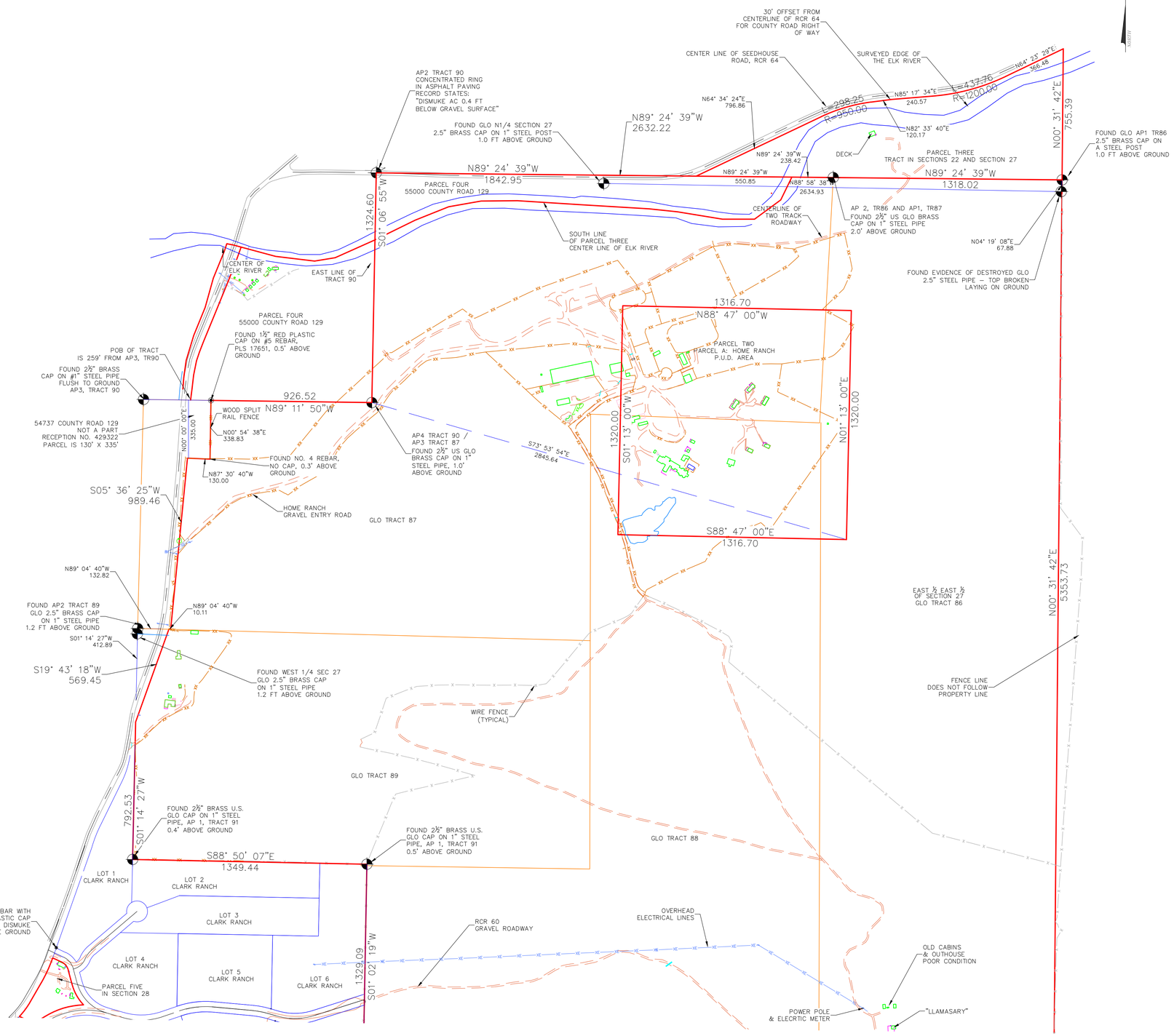

FOUR POINTS SURVEYING ENGINEERING
440 S. Lincoln Ave, Suite 4A
P.O. Box 775966
Steamboat Springs, CO 80487
(970)-871-6772
www.fourpointsse.com

No.	DATE	REVISIONS	INT

THE HOME RANCH
27315 HOME RANCH ROAD
CLARK, COLORADO

Horizontal Scale
300' 0 150' 300'
1" = 300'

Contour Interval = 2 ft

DATE: 7-29-2019
JOB #: 1163-007
DRAWN BY:
DESIGN BY:
REVIEW BY:

IF THIS DRAWING IS PRESENTED IN A FORMAT OTHER THAN 24" X 36", THE GRAPHIC SCALE SHOULD BE UTILIZED.

DRAWING: IMPROVEMENT SURVEY PLAT

SHEET #
1

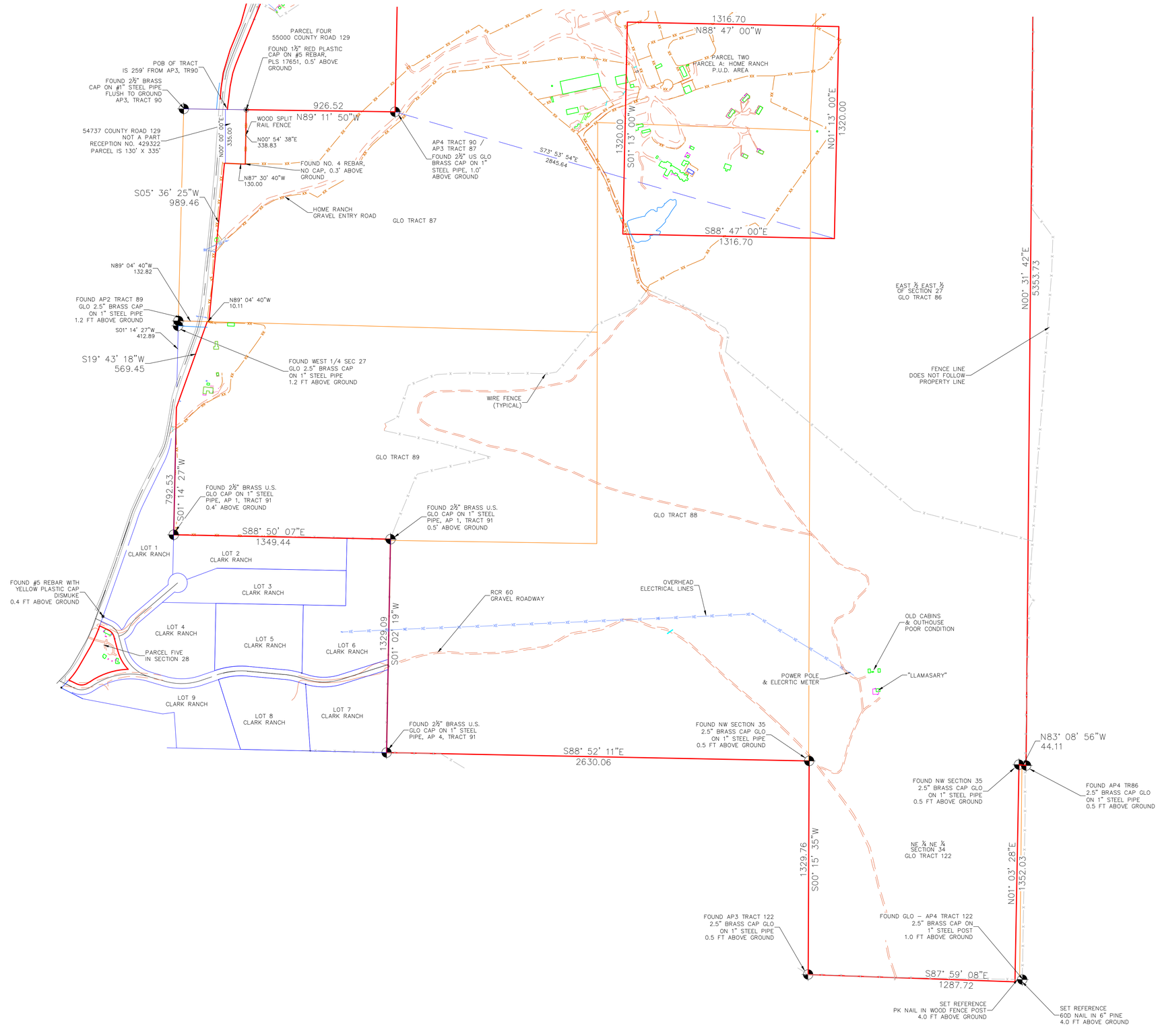

FOUR POINTS SURVEYING ENGINEERING
440 S. Lincoln Ave, Suite 4A
P.O. Box 775966
Steamboat Springs, CO 80487
(970)-871-6772
www.fourpointsse.com

No.	DATE	REVISIONS	INT

THE HOME RANCH
27315 HOME RANCH ROAD
CLARK, COLORADO

Horizontal Scale

1" = 300'

Contour Interval = 2 ft

DATE: 7-29-2019
JOB #: 1163-007
DRAWN BY:
DESIGN BY:
REVIEW BY:

IF THIS DRAWING IS PRESENTED IN A FORMAT OTHER THAN 24"X36", THE GRAPHIC SCALE SHOULD BE UTILIZED.

DRAWING: **IMPROVEMENT SURVEY PLAT**

SHEET #

2

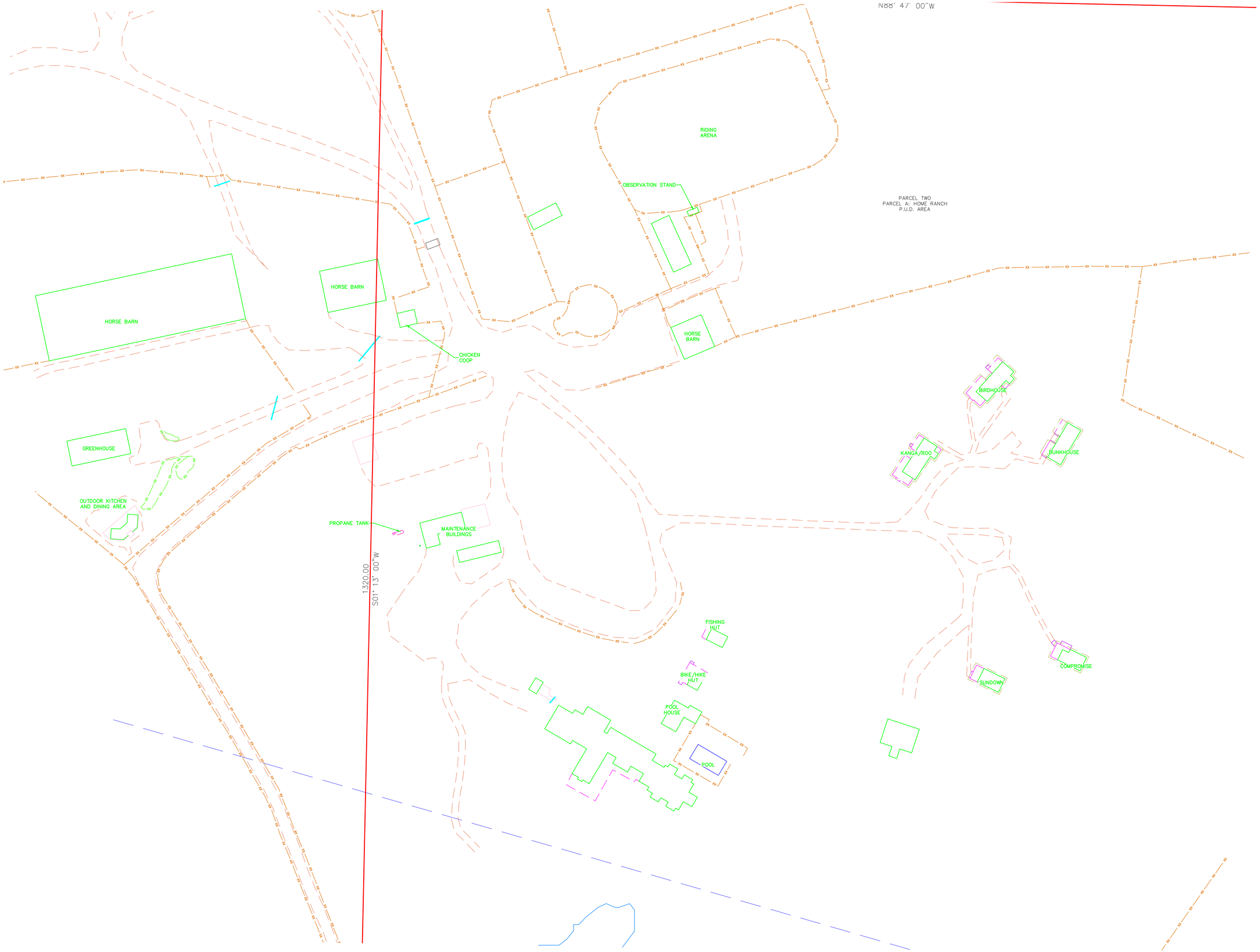

FOUR POINTS SURVEYING ENGINEERING

440 S. Lincoln Ave, Suite 4A
P.O. Box 775966
Steamboat Springs, CO 80487
(970)-871-6772
www.fourpointsse.com

No.	DATE	REVISIONS	INT

THE HOME RANCH
27315 HOME RANCH ROAD
CLARK, COLORADO

Horizontal Scale

50' 0 25' 50'

1" = 50'

Contour Interval = 2 ft

DATE: 7-25-2019
JOB #: 1163-007
DRAWN BY:
DESIGN BY:
REVIEW BY:

IF THIS DRAWING IS PRESENTED IN A FORMAT OTHER THAN 24" X 36", THE GRAPHIC SCALE SHOULD BE UTILIZED.

DRAWING:

IMPROVEMENT SURVEY PLAT DETAIL OF PUD AREA

SHEET #

3

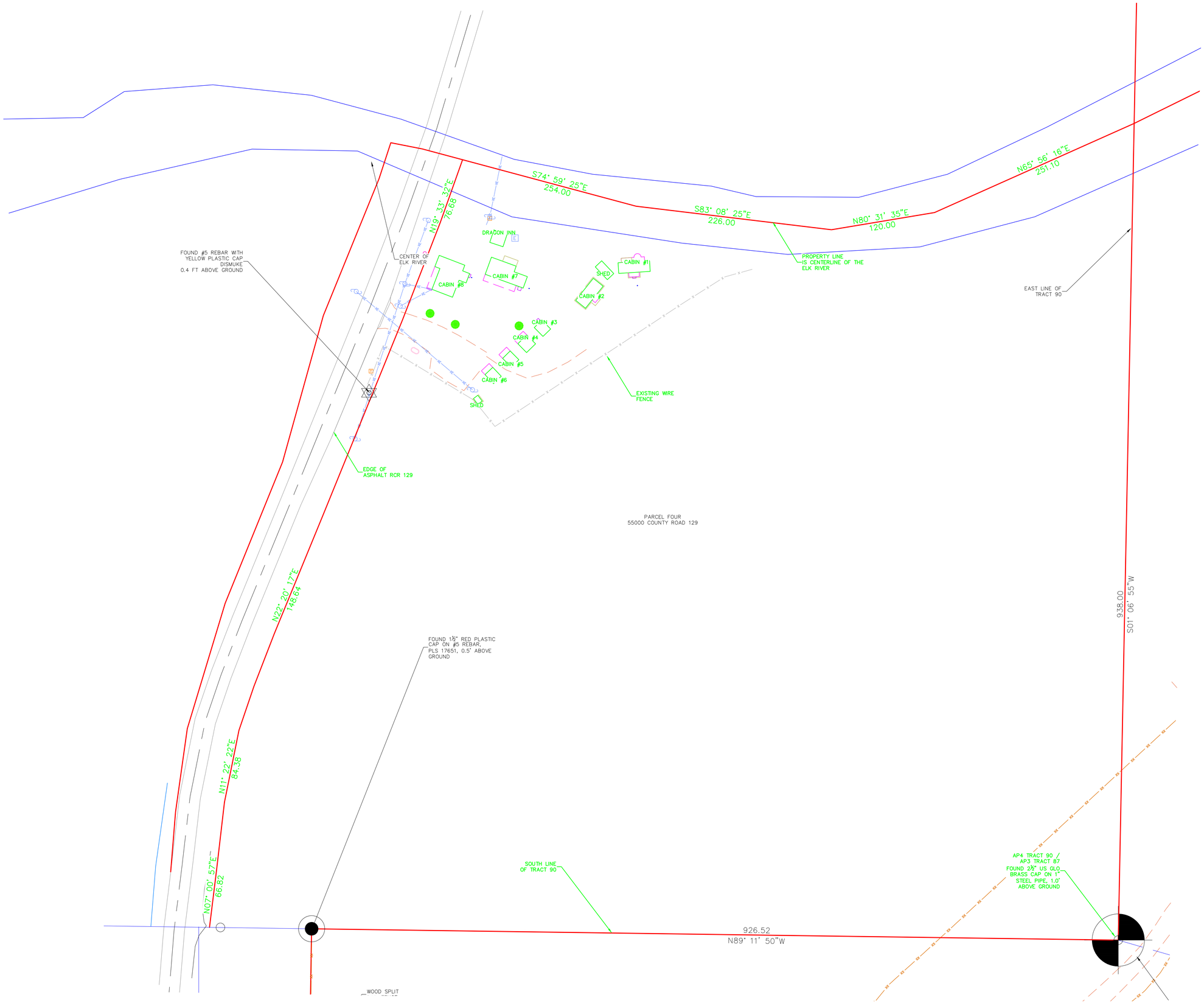

FOUR POINTS SURVEYING ENGINEERING

440 S. Lincoln Ave, Suite 4A
P.O. Box 775966
Steamboat Springs, CO 80487
(970)-871-6772
www.fourpointsse.com

No.	DATE	REVISIONS	INT

THE HOME RANCH
27315 HOME RANCH ROAD
CLARK, COLORADO

Horizontal Scale

5' 0 10' 5'

1" = 50'

Contour Interval = 2 ft

DATE: 7-25-2019
JOB #: 1163-007
DRAWN BY:
DESIGN BY:
REVIEW BY:

IF THIS DRAWING IS PRESENTED IN A FORMAT OTHER THAN 24" X 36", THE GRAPHIC SCALE SHOULD BE UTILIZED.

DRAWING:

IMPROVEMENT SURVEY PLAT PARCEL FOUR

SHEET #

4

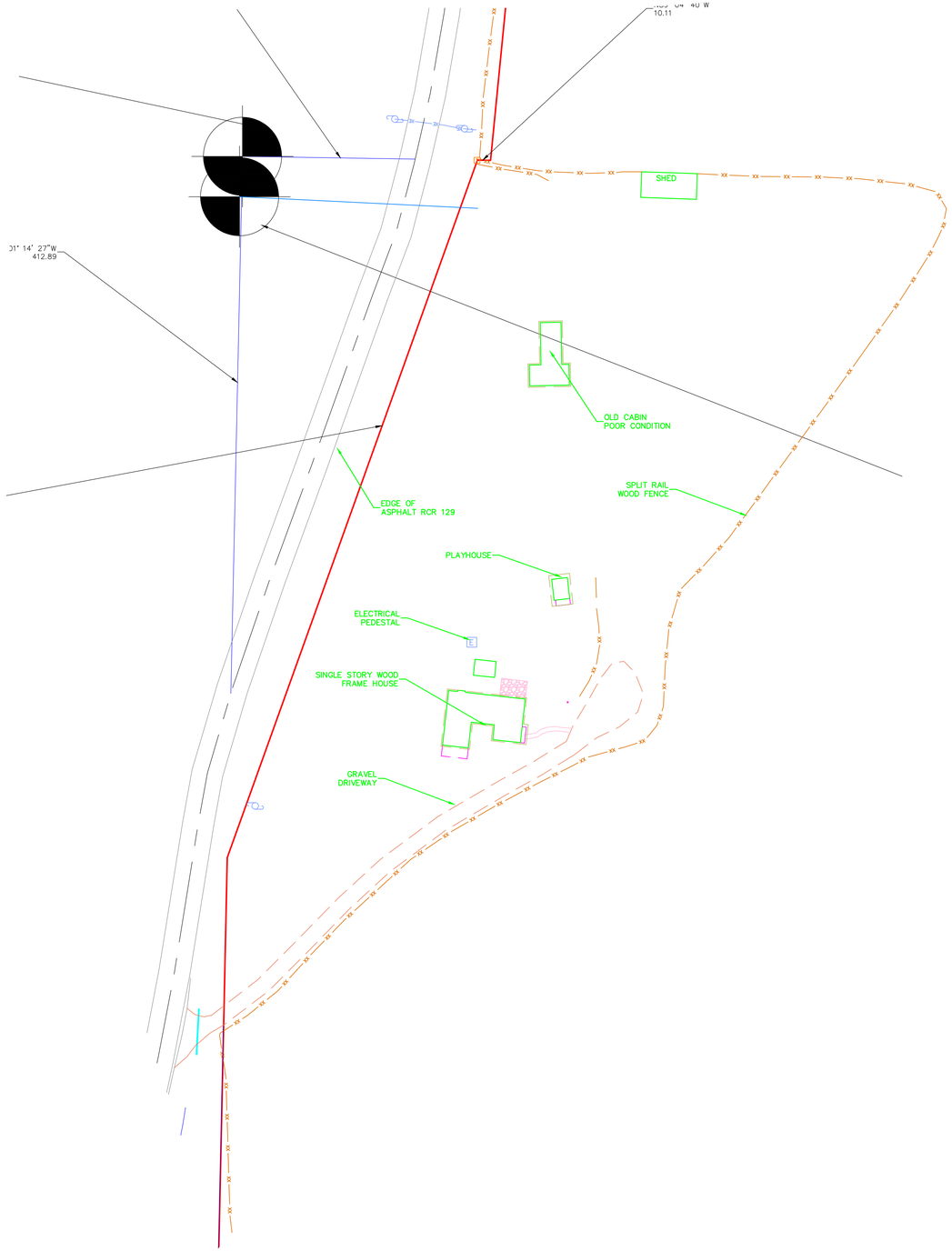

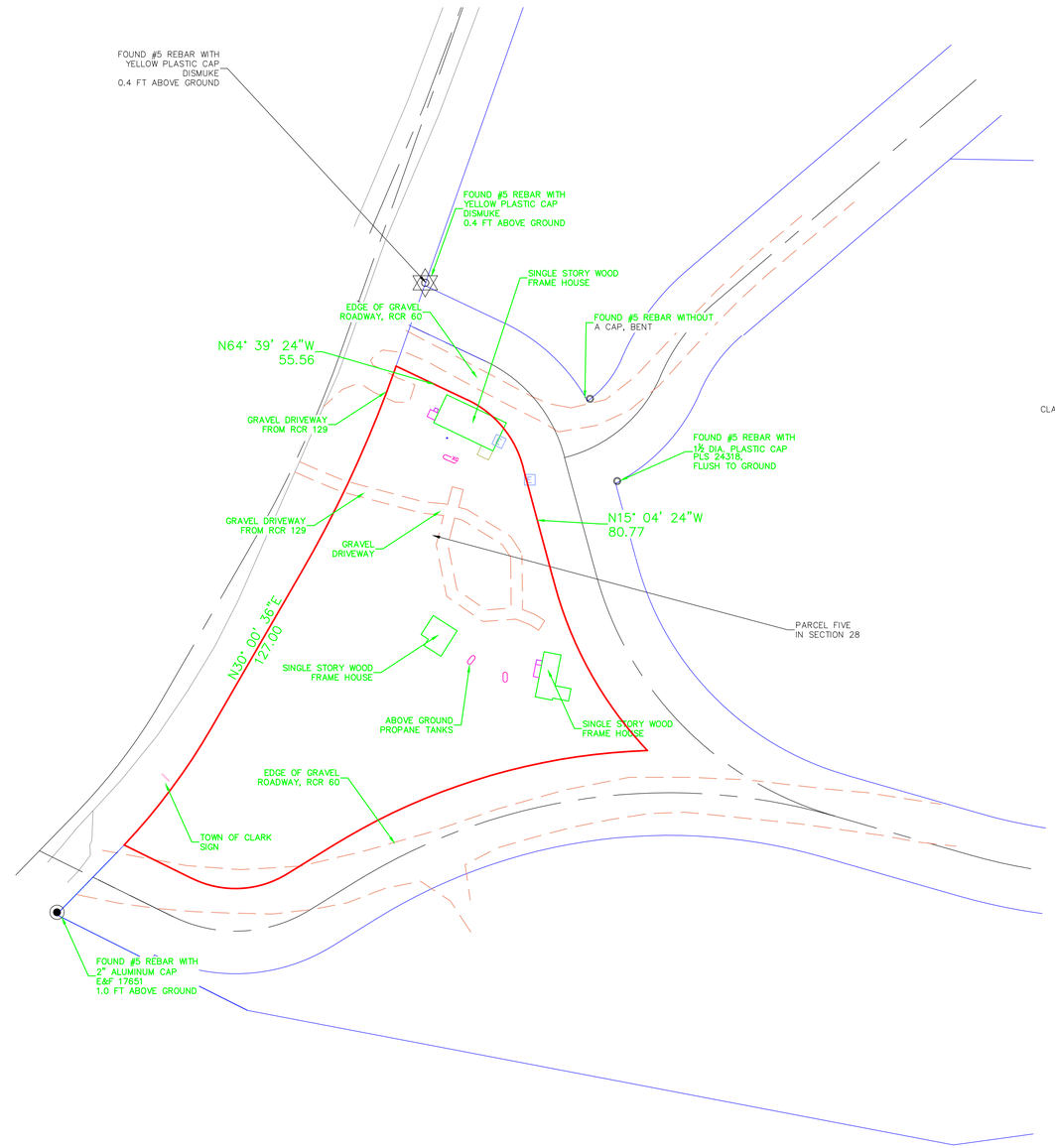

CLA

FOUR POINTS SURVEYING ENGINEERING

440 S. Lincoln Ave, Suite 4A
P.O. Box 775966
Steamboat Springs, CO 80487
(970)-871-6772
www.fourpointsse.com

No.	DATE	REVISIONS	INT

THE HOME RANCH
27315 HOME RANCH ROAD
CLARK, COLORADO

Horizontal Scale

50' 0 25' 50'

1" = 50'

Contour Interval = 2 ft

DATE: 7-25-2019
JOB #: 1163-007
DRAWN BY:
DESIGN BY:
REVIEW BY:

IF THIS DRAWING IS PRESENTED IN A FORMAT OTHER THAN 24" X 36", THE GRAPHIC SCALE SHOULD BE UTILIZED.

DRAWING:

IMPROVEMENT SURVEY PLAT DETAIL OF PUD AREA

SHEET #

5