



Notice of Intention to Abandon Mining Operations  
112 Annual Report

RECEIVED  
FEB 21 1995

Division of Minerals & Geology

Permittee Name: Duckels Construction Inc  
Permit No: M-92-066  
Operation Name: Hogue/River Pit  
Anniversary Date: 04/12/95  
Total: \$550.00 (Due on your Anniversary Date)

1. a. Permitted acreage: 51± b. County where mine is located: POUIT
2. Has this mine been granted TEMPORARY CESSATION STATUS? YES NO  
Does this mine operate MORE or LESS than 180 days per year? MORE LESS
3. Does this mine have a phased reclamation plan? YES NO
4. Total acres affected during the report year: 5
5. Total acres reclaimed for the report year: 0
6. Total acres in various stages of reclamation: \*
  - a. Backfilled: 3
  - b. Graded: \_\_\_\_\_
  - c. Seeded: \_\_\_\_\_  
List species seeded & seeding rate for report year on back
  - d. Topsoil replaced: \_\_\_\_\_  
Average topsoil thickness replaced: \_\_\_\_\_
7. The type and approximate quantity of fertilizers, organic material or soil conditioners used for the report year: \*
8. Estimated total acres to be affected in the next report year: \* 2
9. COMMENTS: \_\_\_\_\_

\* Please show the location of the acreage for items 4 - 6 on your map\*\*. Indicate the phases of the reclamation which have been completed, correlated with your timetable.

\*\* NOTE: If there have not been any changes since the last annual report and you previously submitted a map which correctly depicts the current acreage in items 2 through 6, then a new map is unnecessary. However, you must state this fact above.

Signature: [Signature] Date: 2/17/95

Please type or print current contact name, mailing address, and phone number below:

Contact Name: DEBI DUCKELS Phone: (303) 879-6072  
Company: DUCKELS CONSTRUCTION, INC  
Address: 41230 PCR # 129  
STAMBOAT - SRS, CO 80487

Federal Tax ID No. or Social Security No. 

[Signature]  
MAR 8 1995

**DUCKELS CONSTRUCTION, INC.**  
41230 Routt Co. Rd. #129  
STEAMBOAT SPRINGS, COLORADO 80487

*1/16/95*

**LETTER**

(303) 879-6072

o DMG

RECEIVED

FEB 21 1995

Division of Minerals & Geology

Date

*2/17/95*

Subject

*ANNUAL REPORT*

*& FEE*

*M-92-066*

ATTACHED IS THE ANNUAL REPORT *&* \$550.<sup>00</sup>  
FOR THE HOGUE RIVER PIT.

☐ Please reply

☐ No reply necessary

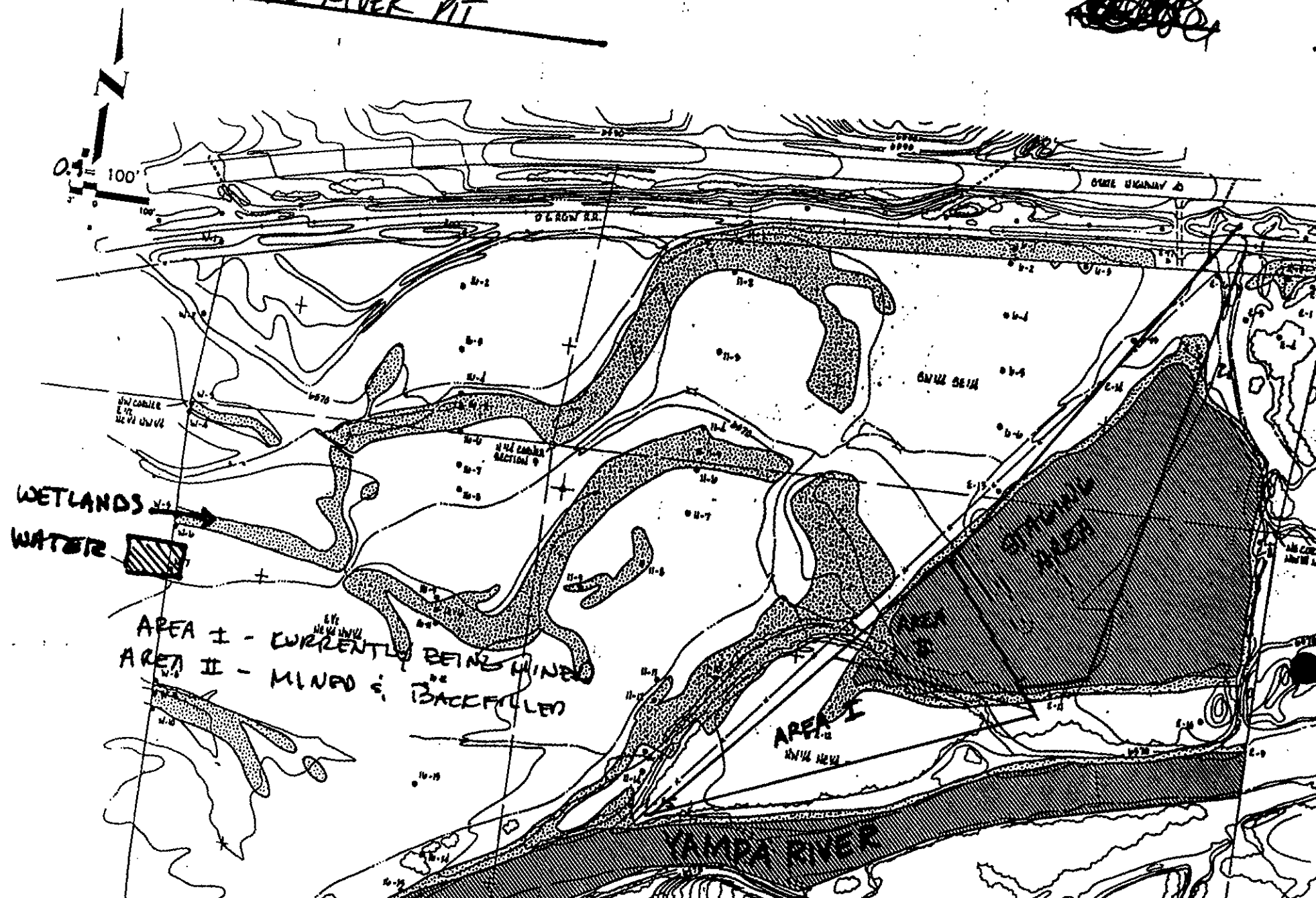
SIGNED

*DEBI DUCKELS*

REDIFORM 81816 carbonless

<b>RECEIPT</b>		Date <i>2/21</i>	19 <i>95</i>	No. 1960
Received From <i>DUCKELS CONSTRUCTION, INC.</i>				
Address _____				
<i>FIVE HUNDRED FIFTY AND 00/100 —</i> Dollars \$ <i>550.00</i>				
For <i>ANN. FEE M-92-066</i>				
ACCOUNT		HOW PAID		
AMT. OF ACCOUNT		CASH		
AMT. PAID		CHECK	<i>22999 X</i>	
BALANCE DUE		MONEY ORDER		
		By <i>[Signature]</i>		

HOGUE RIVER PIT



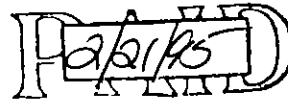
# STATE OF COLORADO

## DIVISION OF MINERALS AND GEOLOGY

Department of Natural Resources

1313 Sherman St., Room 215  
Denver, Colorado 80203  
Phone: (303) 866-3567  
FAX: (303) 832-8106

February 1, 1995



DEPARTMENT OF  
NATURAL  
RESOURCES

Roy Romer  
Governor

James S. Lochhead  
Executive Director

Michael B. Long  
Division Director

Duckels Construction Inc  
dba Yampa Aggr 41230 RCR 129  
Steamboat Springs, CO 80487

## 112 ANNUAL FEE INVOICE and REPORT REQUEST

### PLEASE READ CAREFULLY

ANNUAL FEES ARE NOT PERMIT RENEWAL FEES, they are fees for having a reclamation permit and are a requirement of Colorado Reclamation Laws. You must pay them each year until reclamation responsibility release is granted. The fee is for LAST YEARS mining and reclamation season, and MUST be paid even if the mine was in an inactive state. It is due and payable ON OR BEFORE the permit anniversary date shown below.

If you have requested reclamation release from the Division but your permit is not terminated by your anniversary date listed below the annual fee MUST be paid. If the Division does release this permit before the anniversary date please do not pay this fee.

PLEASE NOTE: IF THE ANNUAL FEE, ANNUAL REPORT, AND MAP ARE NOT RECEIVED ON OR BEFORE THE ANNIVERSARY DATE, A FORMAL NOTICE OF VIOLATION, AND A BOARD ORDER TO PAY CIVIL PENALTIES IN THE AMOUNT EQUAL TO THE ANNUAL FEE OF \$550.00 WILL BE AUTOMATICALLY ASSESSED. NO PERMITS FOR NEW MINING OPERATIONS SHALL BE GRANTED TO ANY OPERATOR WHO IS CURRENTLY FOUND TO BE IN VIOLATION IN THIS STATE (C.R.S. 34-32-120) UNTIL THE VIOLATION IS ABATED.

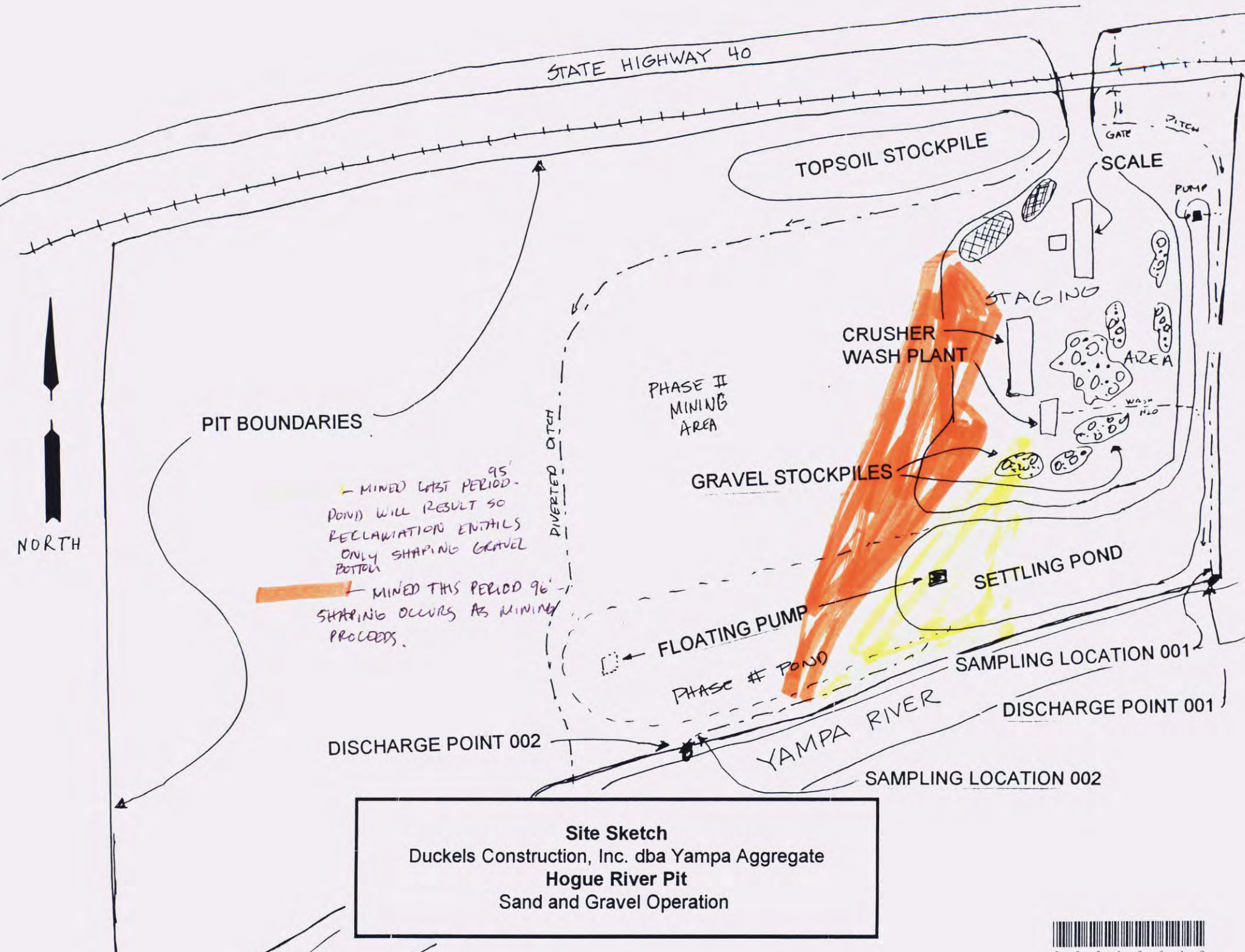
Division records indicate you owe \$550.00.

Permit No.:	M-92-066
Operation Name:	Hogue/River Pit
Anniversary Date:	04/12/95
Annual Fees for the Year(s):	1994 - 1995
Total:	\$550.00 (Due on your Anniversary Date)

If your records indicate different facts than those stated above please notify Barbara Chiappone at the Division office.

Please return the enclosed annual report FORM, a MAP, and CHECK or MONEY ORDER made payable to the Division of Minerals and Geology, 1313 Sherman Street, Room 215, Denver, Colorado 80203. Thank you for your cooperation in this matter.





PIT BOUNDARIES

STATE HIGHWAY 40

TOPSOIL STOCKPILE

SCALE

PUMP

STAGING

CRUSHER  
WASH PLANT

AREA

PHASE II  
MINING  
AREA

GRAVEL STOCKPILES

SETTLING POND

FLOATING PUMP

PHASE # POND

SAMPLING LOCATION 001

DISCHARGE POINT 001

DISCHARGE POINT 002

YAMPA RIVER

SAMPLING LOCATION 002

**Site Sketch**

Duckels Construction, Inc. dba Yampa Aggregate  
Hogue River Pit  
Sand and Gravel Operation

NORTH

MINED LAST PERIOD -  
POND WILL RESULT SO  
RECLAMATION ENTAILS  
ONLY SHAPING GRAVEL  
BOTTOM

MINED THIS PERIOD 96'  
SHAPING OCCURS AS MINING  
PROCEEDS.



0 0 0 1 0 6 4 2



999

Notice of Intent to Continue Mining Operations  
112 Annual Report

RECEIVED  
APR 16 1996

Permittee Name: Duckels Construction Inc  
Permit No: M-92-066  
Operation Name: Hogue/River Pit\*  
Anniversary Date: 04/12/96  
Total: \$550.00 (Due on your Anniversary Date)

Division of Minerals & Geology

1. a. Permitted acreage: 511 b. County where mine is located: ROOTT
2. Has this mine been granted TEMPORARY CESSATION STATUS? YES NO  
Does this mine operate MORE or LESS than 180 days per year? MORE LESS
3. Does this mine have a phased reclamation plan? YES NO
4. Total acres affected during the report year: 7
5. Total acres reclaimed for the report year: 0
6. Total acres in various stages of reclamation: \*
  - a. Backfilled: 2
  - b. Graded: \_\_\_\_\_
  - c. Seeded: \_\_\_\_\_  
List species seeded & seeding rate for report year on back
  - d. Topsoil replaced: \_\_\_\_\_  
Average topsoil thickness replaced: \_\_\_\_\_
7. The type and approximate quantity of fertilizers, organic material or soil conditioners used for the report year: \* AS PER SCS RECOMMENDATION
8. Estimated total acres to be affected in the next report year: \* 2
9. COMMENTS: LITTLE RECLAMATION HAS HAPPENED SINCE RESULTING POND IS WET

\* Please show the location of the acreage for items 4 - 6 on your map\*\*. Indicate the phases of the reclamation which have been completed, correlated with your timetable.

\*\* NOTE: If there have not been any changes since the last annual report and you previously submitted a map which correctly depicts the current acreage in items 2 through 6, then a new map is unnecessary. However, you must state this fact above.

Signature: [Signature] Date: 2/17/95

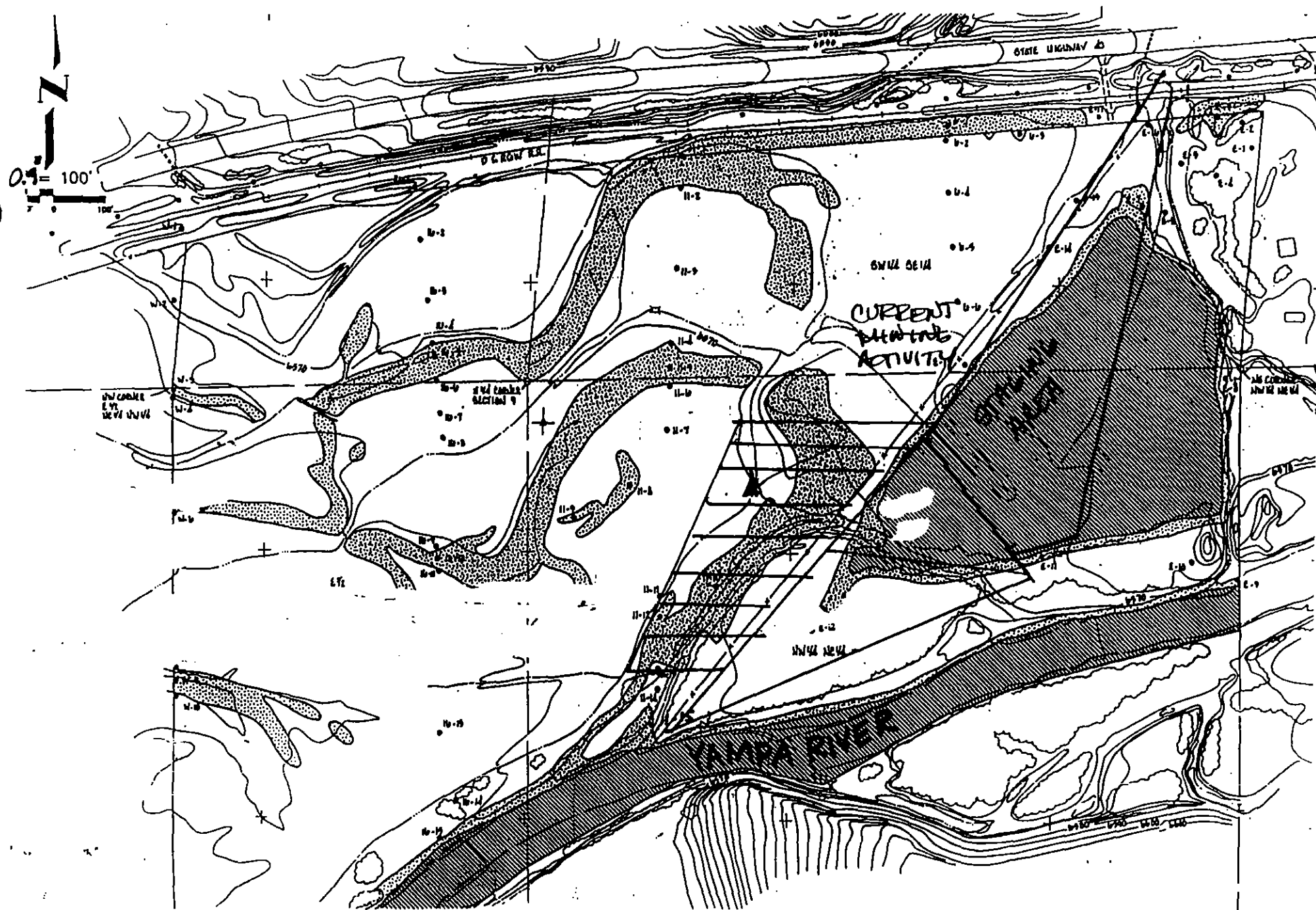
Please type or print current contact name, mailing address, and phone number below:

Contact Name: DEBI L. DUCKELS Phone: (970) 879-6072  
Company: DUCKELS CONSTRUCTION, INC.  
Address: 21230 PCR #129  
STEAMBOAT SPRS, CO 80477

Federal Tax ID No. or Social Security No.: [Redacted]

# ANNUAL REPORT MAP

## HOGUE RIVER PIT

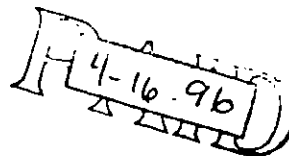


# STATE OF COLORADO

## DIVISION OF MINERALS AND GEOLOGY

Department of Natural Resources

1313 Sherman St., Room 215  
Denver, Colorado 80203  
Phone: (303) 866-3567  
FAX: (303) 832-8106



DEPARTMENT OF  
NATURAL  
RESOURCES

Roy Romer  
Governor

James S. Lochhead  
Executive Director

Michael B. Long  
Division Director

February 1, 1996

Duckels Construction Inc  
dba Yampa Aggr 41230 RCR 129  
Steamboat Springs, CO 80487

## 112 ANNUAL FEE INVOICE and REPORT REQUEST

### PLEASE READ CAREFULLY

ANNUAL FEES ARE NOT PERMIT RENEWAL FEES, they are fees for having a reclamation permit and are a requirement of Colorado Reclamation Laws. You must pay them each year until reclamation responsibility release is granted. The fee is for LAST YEARS mining and reclamation season, and MUST be paid even if the mine was in an inactive state. It is due and payable ON OR BEFORE the permit anniversary date shown below.

If you have requested reclamation release from the Division but your permit is not terminated by your anniversary date listed below the annual fee MUST be paid. If the Division does release this permit before the anniversary date please do not pay this fee.

PLEASE NOTE: IF THE ANNUAL FEE, ANNUAL REPORT, AND MAP ARE NOT RECEIVED ON OR BEFORE THE ANNIVERSARY DATE, A FORMAL NOTICE OF VIOLATION, AND A BOARD ORDER TO PAY CIVIL PENALTIES IN THE AMOUNT EQUAL TO THE ANNUAL FEE OF \$550.00 WILL BE AUTOMATICALLY ASSESSED. NO PERMITS FOR NEW MINING OPERATIONS SHALL BE GRANTED TO ANY OPERATOR WHO IS CURRENTLY FOUND TO BE IN VIOLATION IN THIS STATE (C.R.S. 34-32-120) UNTIL THE VIOLATION IS ABATED.

Division records indicate you owe \$550.00.

Permit No.:	M-92-066
Operation Name:	Hogue/River Pit*
Anniversary Date:	04/12/96
Annual Fees for the Year(s):	1995 - 1996
Total:	\$550.00 (Due on your Anniversary Date)

If your records indicate different facts than those stated above please notify Barbara Chiappone at the Division office.

Please return the enclosed annual report FORM, a MAP, and CHECK or MONEY ORDER made payable to the Division of Minerals and Geology, 1313 Sherman Street, Room 215, Denver, Colorado 80203. Thank you for your cooperation in this matter.

carbonless

REDIFORM 81816

# RECEIPT

Date 4-16 1996 No. 2456

Received From Duckels Construction INC

Address

Five Hundred fifty 9<sup>00</sup>/100 Dollars \$550<sup>00</sup>

For Ann fee M-92-066

ACCOUNT			HOW PAID		
AMT. OF ACCOUNT			CASH		
AMT. PAID			CHECK	<u>2410</u>	
BALANCE DUE			MONEY ORDER		

By Gramer

RECEIVED

Notice of Intent  
112c Constring Operations  
Annual Report

APR 08 1997

Permittee Name: Duckels Construction Inc  
Permit No.: M-92-066  
Operation Name: Hogue/River Pit\*  
Anniversary Date: April 12, 1997  
Total: \$550.00 (Due on your Anniversary Date)

Division of Minerals &amp; Geology

1. a. Permitted acreage: 511 b. County where mine is located: POUITT
2. Has this mine been granted TEMPORARY CESSATION STATUS? YES NO  
Does this mine operate MORE or LESS than 180 days per year? MORE LESS
3. Does this mine have a phased reclamation plan? YES NO
4. Total acres affected during the report year: \* 2
5. Total acres reclaimed for the report year: \* 2
6. Total number of acres in topsoil replacement stage: 0  
a. Average thickness of topsoil replaced: \_\_\_\_\_
7. Total number of acres seeded: 6  
a. List species seeded & seeding rate for report year on back
8. For non-phased operations provide dates extraction ceased: \_\_\_\_\_  
a. Date reclamation began: Aug 95
9. The type and approximate quantity of fertilizers, organic material or soil conditioners used for the report year: \* \_\_\_\_\_
10. Estimated total acres to be affected in the next report year: \* 2
11. COMMENTS: RECLAMATION HAS NOT BEEN FEASIBLE EXCEPT FOR MINOR SHAPING  
WATERING & STAGING ARE STILL IN THE  
WAY. SETTLING POND

\* Please show the location of the acreage for items 4 - 6 on your map\*\*. Indicate the phases of the reclamation which have been completed, correlated with your timetable. For phased operations show dates extraction ceased and dates reclamation began.

\*\* NOTE: If there have not been any changes since the last annual report and you previously submitted a map which correctly depicts the current acreage in items 2 through 6, then a new map is unnecessary. However, this must be stated above.

Signature: [Signature] Date: 3/11/97

Please type or print current contact name, mailing address, and phone number below:

Contact Name: DEBI DUCKELS Phone: (910) 879-6672  
Company: DUCKELS CONSTRUCTION, INC FAX NO: ( ) 879-6748  
Address: 41230 RCR # 129  
STEAMBOAT SPRS, CO 80487

Federal Tax ID No. or Social Security No.: \_\_\_\_\_

carbonite

RECIFORM 81816

# RECEIPT

Date 4-8 1997 No. 9952

Received From Duckels Construction

Address \_\_\_\_\_

five hundred fifty <sup>no/100</sup> Dollars \$ 550.00

For Ann fee m-92-066

ACCOUNT			HOW PAID		
AMT. OF ACCOUNT			CASH		
AMT. PAID			CHECK	<u>25819</u>	
BALANCE DUE			MONEY ORDER		

Bx A. Delreal





April 30, 1999

Petrina Morgan  
Administrative Assistant  
Division of Minerals and Geology  
1313 Sherman Street, Room 215  
Denver, CO 80203

RE: Permit No. M-92-066, Hogue River pit

Dear Ms. Morgan:

Enclosed is a map for the annual report for the above mentioned permit.

The Hogue River Pit was active throughout 1988 and will be active throughout 1999 with most activity during the spring and summer months. In 1998 one acre of reclamation was accomplished. During 1999 we expect to disturb four acres and reclaim one. Please refer to the enclosed map which shows the area we are currently mining.

Please call if you have any questions or need any further information.

Sincerely,

Bruce Becker



# STATE OF COLORADO

## DIVISION OF MINERALS AND GEOLOGY

Department of Natural Resources

1313 Sherman St., Room 215

Denver, Colorado 80203

Phone: (303) 866-3567

FAX: (303) 832-8106



RECEIVED  
MAY 06 1999  
Division of Minerals & Geology

April 16, 1999

Bill Owens  
Governor

Greg E. Walcher  
Executive Director

Michael B. Long  
Division Director

Ms. Debi Duckels  
Duckels Construction, Inc.  
3500 Duckels Court  
Steamboat Springs, CO 80487

**RE: Permit No. M-92-066, Hogue/River Pit, Annual Report and Map**

Dear Ms. Duckels:

On March 25, 1999, the Division of Minerals and Geology received the annual fee for the above referenced permit. However, the Division has not received a complete annual report. Failure to submit an annual report may result in enforcement action with associated civil penalties.

Your attention is called to the requirements of C.R.S. 34-32.5-116 (3) (a):

*Each year, on the anniversary date of the permit, an operator shall submit the annual fee specified in section 34-32-127 (2), a report and map showing the extent of current disturbances to affected land, reclamation accomplished to date and during the preceding year, new disturbances that are anticipated to occur during the upcoming year, reclamation that will be performed during the coming year, the dates for beginning of active operations, and the date active operations ceased for the year, if any.*

Enclosed is an annual report form with reporting instructions on the back. Please fill out the report form and **submit either a written report or an adequately labeled map** as required by Rule 1.15, and return it to the Division by May 17, 1999.

Thank you for your cooperation with this matter. If you have any questions, please feel free to call.

Sincerely,

Petrina M. Morgan  
Administrative Assistant

Enclosure

## ANNUAL REPORT

PERMITTEE NAME: Duckels Construction, Inc.

PERMIT NO.: M-92-066

OPERATION NAME: Hogue/River Pit

ANNIVERSARY DATE: April 12, 1999

ANNUAL FEE DUE ON ANNIVERSARY DATE: \$550.00

COUNTY: Routt

DUPLICATE  
REPORT

RECEIVED

MAY 06 1999

Division of Minerals & Geology

According to C.R.S. 34-32-116(3)(a), each year, on the anniversary date of the permit, an operator shall submit the annual fee, a report and map showing the extent of current disturbances to affected land, reclamation accomplished to date and during the preceding year, new disturbances that are anticipated to occur during the upcoming year, reclamation that will be performed during the coming year, the dates for the beginning of active operations, and the date active operations ceased for the year, if any.

**Please attach your revised annual report map and written report to this annual report.** Please note that an adequately labeled map that clearly delineates and includes the above elements may suffice for a written report.

Please type or print the current contact person's name, mailing address, and phone number in the space provided:

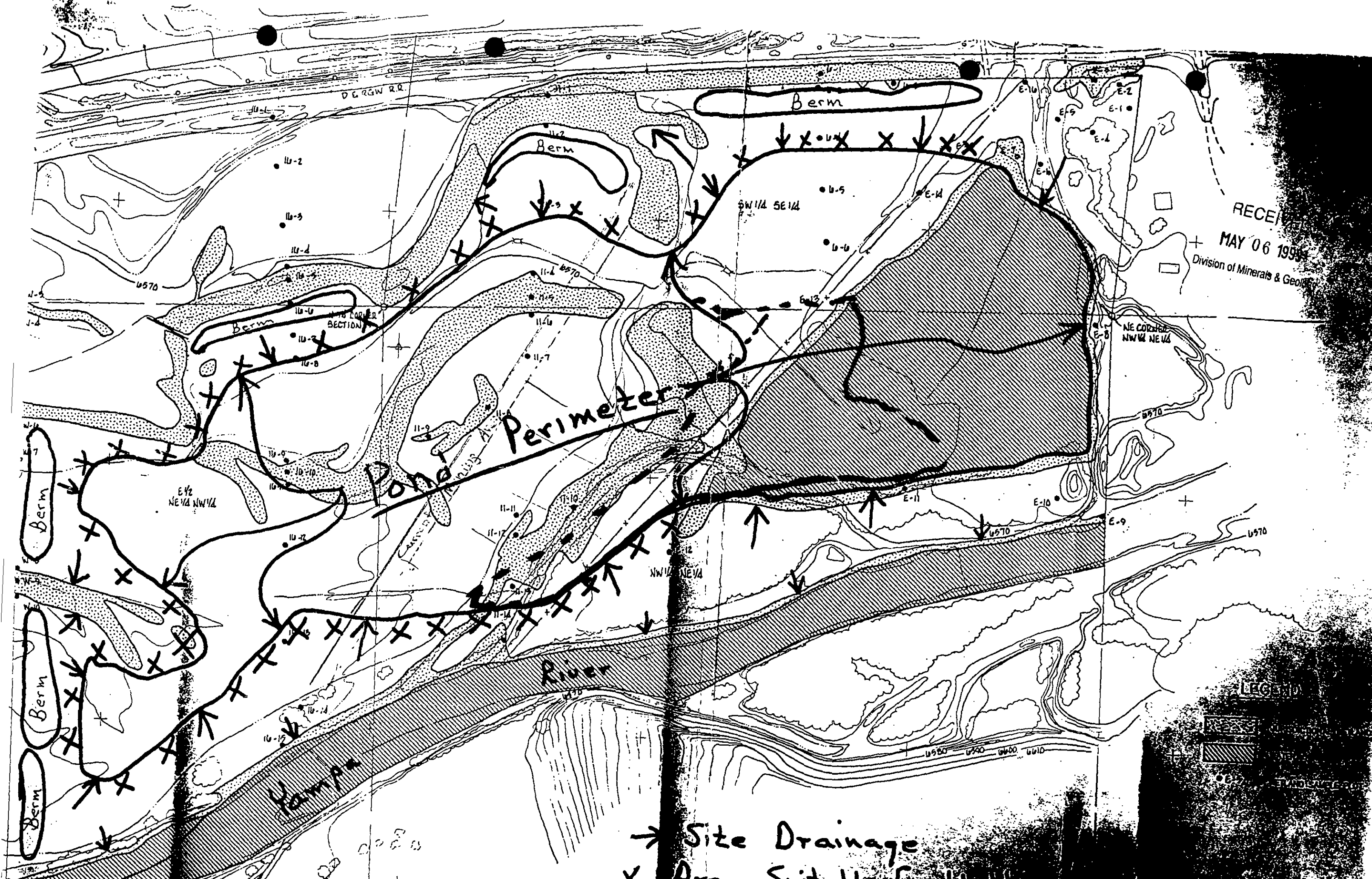
Contact Name: Fred Duckels Company: Duckels Construction  
Address: 3500 Duckels Court Phone No.: (970) 879-6072  
Steamboat Springs, CO 80487 Fax No.: (970) 879-6748

If there are additional comments and/or information that should be provided to the Division, please provide it on a separate sheet and attach it to this report form along with your map and/or written report.

[Signature]  
Signature of Corporate Officer, or Owner

4/30/99  
Date

**INSTRUCTIONS ON BACK**



RECEIVED  
MAY 06 1993  
Division of Minerals & Geology

LEGEND

→ Site Drainage  
X Area Suitable For



DIVISION OF MINERALS AND GEOLOGY  
Department of Natural Resources

1313 Sherman St., Room 215  
Denver, Colorado 80203  
Phone: (303) 866-3567  
FAX: (303) 832-8106



April 16, 1999

Bill Owens  
Governor

Greg E. Waicher  
Executive Director

Michael B. Long  
Division Director

Ms. Debi Duckels  
Duckels Construction, Inc.  
3500 Duckels Court  
Steamboat Springs, CO 80487

**RE: Permit No. M-92-066, Hogue/River Pit, Annual Report and Map**

Dear Ms. Duckels:

On March 25, 1999, the Division of Minerals and Geology received the annual fee for the above referenced permit. However, the Division has not received a complete annual report. Failure to submit an annual report may result in enforcement action with associated civil penalties.

Your attention is called to the requirements of C.R.S. 34-32.5-116 (3) (a):

*Each year, on the anniversary date of the permit, an operator shall submit the annual fee specified in section 34-32-127 (2), a report and map showing the extent of current disturbances to affected land, reclamation accomplished to date and during the preceding year, new disturbances that are anticipated to occur during the upcoming year, reclamation that will be performed during the coming year, the dates for beginning of active operations, and the date active operations ceased for the year, if any.*

Enclosed is an annual report form with reporting instructions on the back. Please fill out the report form and **submit either a written report or an adequately labeled map** as required by Rule 1.15, and return it to the Division by May 17, 1999.

Thank you for your cooperation with this matter. If you have any questions, please feel free to call.

Sincerely,

Petrina M. Morgan  
Administrative Assistant

Enclosure

26  
734

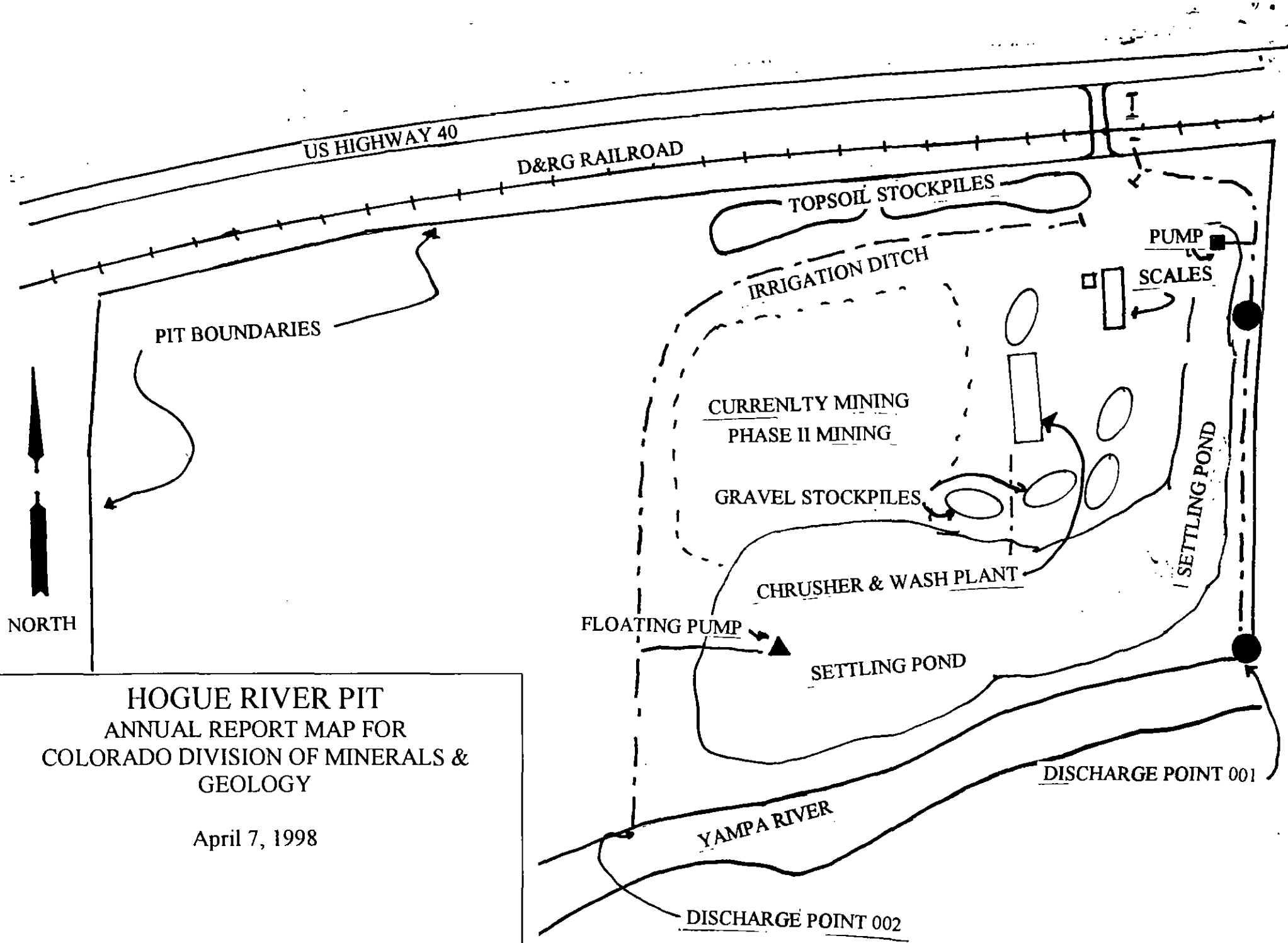
Due:  
4/12/99

Rec #6885  
CK# 022401

RECEIVED  
MAR 25 1999  
Division of Minerals & Geology

TOPS FORM 458166

<b>RECEIPT</b>		DATE <u>3/25/99</u>	NO. <u>6885</u>
RECEIVED FROM <u>Duchelo Conots</u>			
ADDRESS <u>One hundred</u>		DOLLARS \$ <u>900</u>	
FOR <u>m-92-066</u>			
<u>m-98-012</u>			
ACCOUNT		HOW PAID	
AMT. OF ACCOUNT		CASH	
AMT. PAID		CHECK <u>022401</u>	BY <u>Delreal</u>
BALANCE DUE		MONEY ORDER	



HOGUE RIVER PIT  
ANNUAL REPORT MAP FOR  
COLORADO DIVISION OF MINERALS &  
GEOLOGY

April 7, 1998



**PAID**

RECEIVED

MAR 27 2000

Division of Minerals & Geology

PERMITTEE NAME: **Duckels Construction, Inc.**

PERMIT NO.: **M-1992-066**

OPERATION NAME: **Hogue/River Pit**

ANNIVERSARY DATE: **April 12, 2000**

ANNUAL FEE DUE ON ANNIVERSARY DATE: **\$550.00**

COUNTY: **Routt**

According to C.R.S. 34-32-116(3)(a), each year, on the anniversary date of the permit, an operator shall submit the annual fee, a report and map showing the extent of current disturbances to affected land, reclamation accomplished to date and during the preceding year, new disturbances that are anticipated to occur during the upcoming year, reclamation that will be performed during the coming year, the dates for the beginning of active operations, and the date active operations ceased for the year, if any.

**Please attach your revised annual report map and written report to this annual report.** Please note that an adequately labeled map that clearly delineates and includes the above elements may suffice for a written report.

Please type or print the current contact person's name, mailing address, and phone number in the space provided:

Contact Name: Linda F. Dibble

Company: Duckels Construction, Inc.

Address: 3500 Duckels Court

Phone No.: (970) 879-6072

Steamboat Springs, CO 80487

FAX No.: (970) 879-6748

If there are additional comments and/or information that should be provided to the Division, please provide it on a separate sheet and attach it to this report form along with your map and/or written report.

Linda F. Dibble  
Signature of Corporate Officer, or Owner

4-1-2000  
Date

**INSTRUCTIONS ON BACK**

## ANNUAL REPORT INSTRUCTIONS

According to C.R.S. 34-32-116(3), and C.R.S. 34-32.5-116(3)(a), on the anniversary date of the permit each year, the operator shall submit a report and a map showing the extent of current disturbances to affected land, reclamation accomplished to date and during the preceding year, new disturbances that are anticipated to occur during the upcoming year, and reclamation that will be performed during the upcoming year. Please attach such a report and map to enclosed annual report form. (An adequately labeled map that clearly delineates and includes the above elements may suffice for a written report.)

If your operation is subject to the provisions of Temporary Cessation as defined in the Act and Rules, you must provide with the Annual Report the following information as required by 2 CCR 407-1, 407-4, and Rules 1.13.7(1)(a):

- (i) the condition of the operation at the time of cessation;
- (ii) what specific measures have been and will be implemented to comply with reclamation, performance standards and Environmental Protection Plan requirements, if they are part of your approved application; and
- (iii) plans for resumption of mining operations.

Please provide the additional following information with your Annual Report, as applicable:

(a) Per the requirements of 2 CCR 407-1, 407-4, and Rules 1.15(1), provide an updated statement regarding the sufficiency of the value of the Financial Warranty, specifically:

(i) Per the requirements of 2 CCR 407-1, 407-4, and Rules 1.15(1)(a), provide an updated statement regarding the sufficiency of the value of the financial warranty. Specifically, irrevocable letters of credit, Deeds of Trust, and security agreements, self-insurance, salvage credit, and first priority liens on project related fixtures.

(ii) Per the requirements of 2 CCR 407-1, 407-4, and Rules 1.15(1)(b), permits secured with a Deed of Trust or a Security Agreement, the operator shall submit an update, by a qualified independent appraiser, indicating any changes in property value, and a statement summarizing any circumstances which may affect the adequacy of the Deed of Trust, or Security agreement, and the value of the property subject to either of these instruments. The report shall also provide proof that there are no past-due property taxes.

(i) Per the requirements of 2 CCR 407-1, 407-4, and Rules 4.7(3), permits secured with an Irrevocable Letter of Credit, the operator shall have the bank provide documentation in the form of a balance sheet, certified by a Certified Public Accountant, demonstrating that the Letter of Credit does not exceed ten percent (10%) of the bank's capital surplus accounts.

(ii) Per the requirements of 2 CCR 407-1, 407-4, and Rules 4.9.3(c), permits secured by a First Priority Lien on any fixtures and Equipment, the operator shall provide a report in sufficient detail to fully describe the condition, value, and location of all pledged fixtures and equipment.

(b) Per the requirements of 2 CCR 407-1, 407-4, and Rules 1.15(1)(c), all monitoring information required as part of the approved permit application, to include the Environmental Protection Plan. (Please note that if you are not a Designated Mining Operation, you will not have an Environmental Protection Plan as part of your approved permit.)



# Map of Immediately Adjacent Surface Owners of Record

Exhibit C-1.

RECEIVED

MAR 27 2000

Division of Minerals & Geology

// Proposed Site

(4)

Hague Mining Trust

Sundelin,  
Carl D

Farrow  
Leaseable  
Trust  
Agreement

U.S. 40

Danvers - Ft. Collins

Hague

Yampa River

Grant  
Richard H +  
David J. Wingrave

(9)

Baker, Claude A  
+ Mary C  
III A

Alessi,  
Doris

See Map  
0843-094

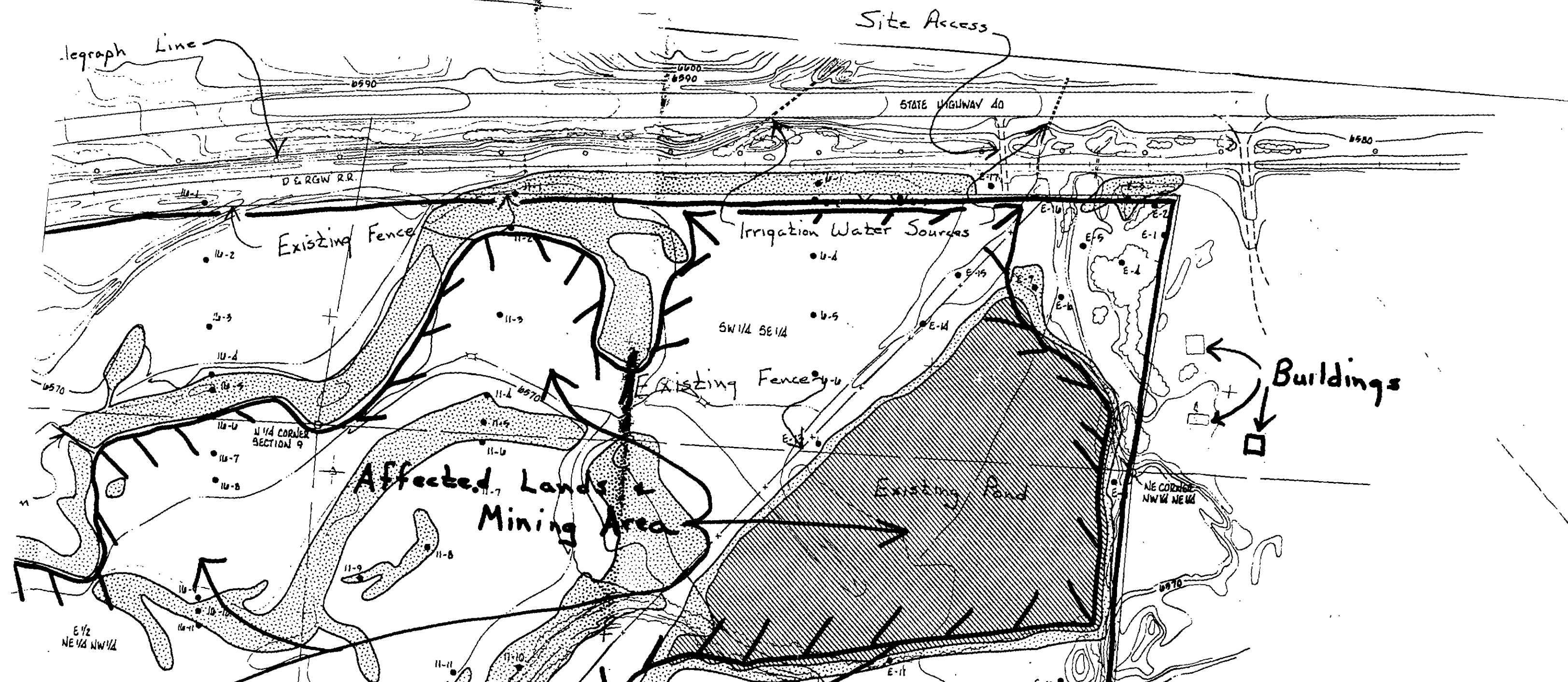
Hague

Hague

County Rd 33A

Map 0843

T6N, R85W





ANNUAL FEE



UEST

RECEIVED

APR 09 2001

Division of Minerals and Geology

PERMITTEE NAME: Duckels Construction, Inc.  
PERMIT NO.: M-1992-066  
OPERATION NAME: Hogue/River Pit  
ANNIVERSARY DATE: April 12, 2001  
ANNUAL FEE DUE: \$688.00 (Due on or before your anniversary date)  
COUNTY: Routt

According to C.R.S. 34-32.5-116 or C.R.S. 34-32-116, each year, on the anniversary date of the permit, an operator shall submit the annual fee, a report and map showing the extent of current-disturbances to affected land, reclamation accomplished to date and during the preceding year, new disturbances that are anticipated to occur during the upcoming year, reclamation that will be performed during the coming year, the dates for the beginning of active operations, and the date active operations ceased for the year, if any.

**Please attach your revised written annual report and annual report map to this form.** Please note that an adequately labeled map that clearly delineates and includes the above elements may suffice for a written report.

Division records indicate the following permittee contact information. Please verify and make any necessary changes:

Permittee Contact: Linda F. Dibble

Permittee Name: Duckels Construction, Inc.

Address: 3500 Duckels Ct.

Steamboat Springs, CO 80487

Phone Number: (970) 879-6072

Fax Number: (970) 879-6748

If you have additional comments and/or information that should be provided to the Division, please provide it below or attach it to this form along with your written report and map. Annual Report instructions are enclosed.

  
Signature of Corporate Officer or Owner

April 6, 2001  
Date

1313 Sherman Street, Room 215  
Denver, CO 80203

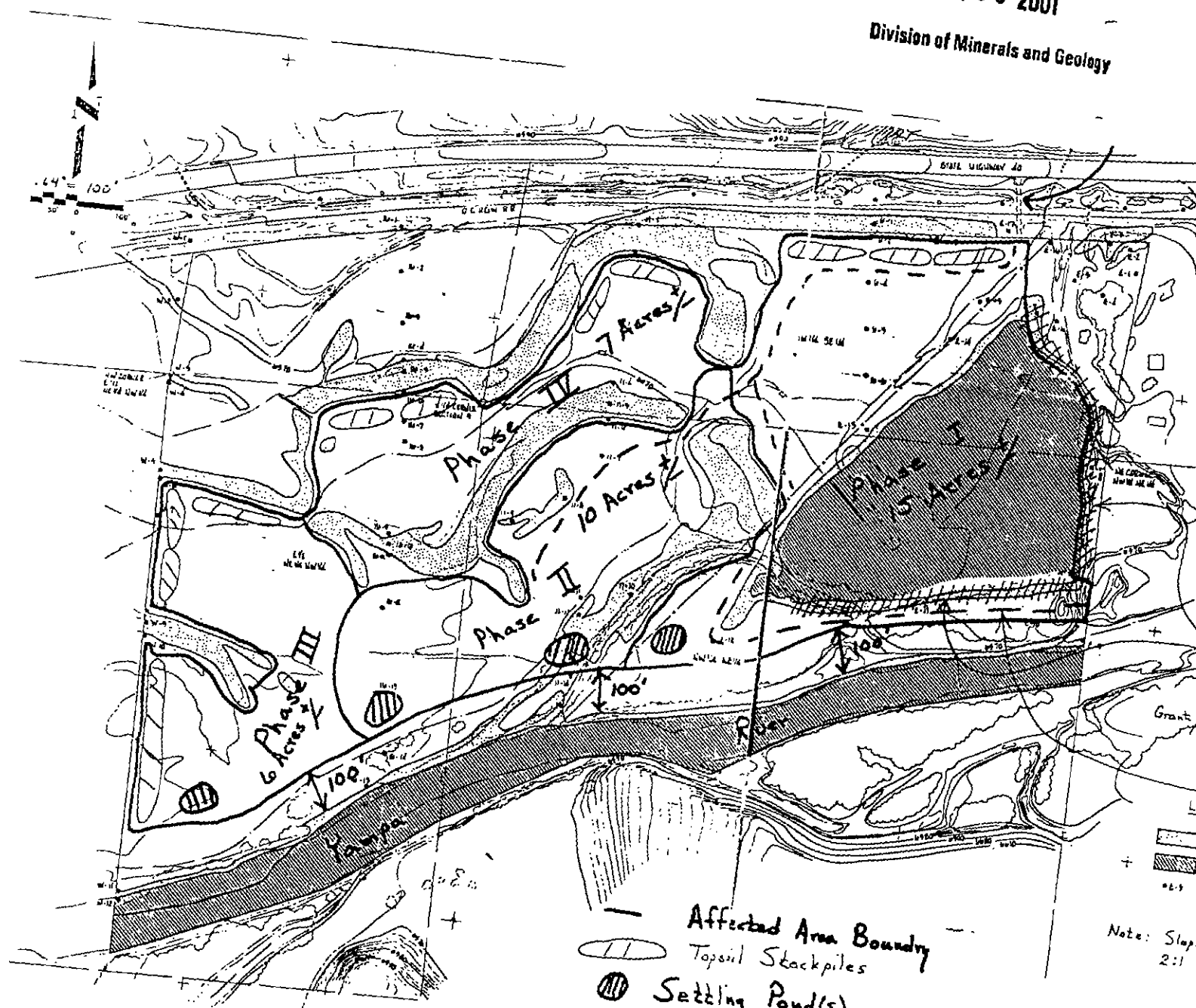
DATE	SALE NO.
4/9/2001	4916

**Duckels Construction, Inc.**

1135

<b>Total</b>	<b>\$688.00</b>
--------------	-----------------

RECEIVED  
APR 09 2001  
Division of Minerals and Geology



— Affected Area Boundary  
 (//) Topsoil Stockpiles  
 (⊙) Settling Pond(s)  
 --- Interior Roads

Exhibit D - Mining Plan

**Jake's**  
 CONSULTING ENGINEERS, INC.  
 1000 LANTANA AVE., SUITE 200  
 PITTSBURGH, ALABAMA 36607  
 205-470-7010

Note: Slope  
2:1

Drawn	2-5-9
Check	APR 15, 199
Scale	1" = 100'
Sheet	10/10

# STATE OF COLORADO

## DIVISION OF MINERALS AND GEOLOGY

Department of Natural Resources

1313 Sherman St., Room 215

Denver, Colorado 80203

Phone: (303) 866-3567

FAX: (303) 832-8106

**RECEIVED**

**MAY 16 2002**

**Division of Minerals and Geology**



Bill Owens  
Governor

Greg E. Walcher  
Executive Director

Michael B. Long  
Division Director

May 8, 2002

Duckels Construction, Inc.

3500 Duckels Ct.

Steamboat Springs, CO 80487

### FINAL NOTICE

Please be advised that according to records of the Division of Minerals and Geology the annual fee and report listed below is past due.

The Division **must** receive all fees due accompanied by an adequate report no later than 5 p.m. on **June 7, 2002**, or a Notice of Violation, Cease and Desist Order from **ALL** mining related activities, Civil Penalties equal to the amount of the annual fee due, and a Notice of Formal Public Hearing before the Mined Land Reclamation Board for consideration of **POSSIBLE PERMIT REVOCATION AND FINANCIAL WARRANTY FORFEITURE** will be issued for this account.

**Please be aware that no permits for new mining operations shall be granted to any operator who is currently found to be in violation in this state (C.R.S. 34-32-120 or C.R.S. 34-32.5-120).**

Division records indicate \$688.00 is due.

Permit No. :	M-1992-066
Operation Name:	Hogue/River Pit
Anniversary Date:	April 12, 2002
Total:	\$688.00 (Due on or before )

If your records indicate different facts than those stated above please inform the Division no later than **June 7, 2002**. If you receive this notice and you have mailed your payment and report to the Division, please disregard this notice. The Division appreciates your prompt attention in this matter.

Any questions concerning your annual report or fee, may be directed to Tawnya DeHerrera at (303) 866-4084.

Make checks payable to the Division of Minerals and Geology.

Colorado Division of Minerals & Geology

1313 Sherman Street, Room 215  
Denver, CO 80203

# Sales Receipt

DATE	SALE NO.
5/16/2002	7680

SOLD TO
Duckels Construction, Inc.

CHECK# / CASH
1540

DESCRIPTION	NOTE	AMOUNT
Min: Annual Fee	M-1992-066	688.00

**Total**

\$688.00





Scale 1" = 100'

# HOGUE MINERAL EXTRACTION FACILITY

## EXISTING CONDITIONS PLAN

E1/2 SE1/4 SW1/4 SECTION 4

SW1/4 SE1/4 SECTION 4

W1/2 SE1/4 SW1/4 SECTION 4

SET #3 REBAR WITH 1" ALUMINUM CAP  
50' OFFSET, MARKED "PIT BOUNDARY"  
WITH METAL "T" FENCEPOST

HELD POINT ON 1" = 100' D&D MAP FOR  
THE NW COR E1/2 NE1/4 NW1/4 SECTION 9

1/4 CORNER  
SECTIONS 4 & 9

SET #4 REBAR WITH  
METAL "T" FENCEPOST

C.P. UP-2

16.35 71'

SET #5 REBAR WITH 2" ALUMINUM CAP  
MARKED "PIT BOUNDARY"  
WITH METAL "T" FENCEPOST

SE1/4 SE1/4 SECTION 4

HELD POINT ON 1" = 100' D&D MAP FOR  
THE NE COR NW1/4 NE1/4 SECTION 9  
SET #5 REBAR WITH 2" ALUMINUM CAP  
MARKED "PIT BOUNDARY"  
WITH METAL "T" FENCEPOST

NE1/4 NE1/4 SECTION 9

SET #5 REBAR WITH 2" ALUMINUM CAP  
10' OFFSET, MARKED "PIT BOUNDARY"  
WITH METAL "T" FENCEPOST

RECEIVED  
MAY 16 2002

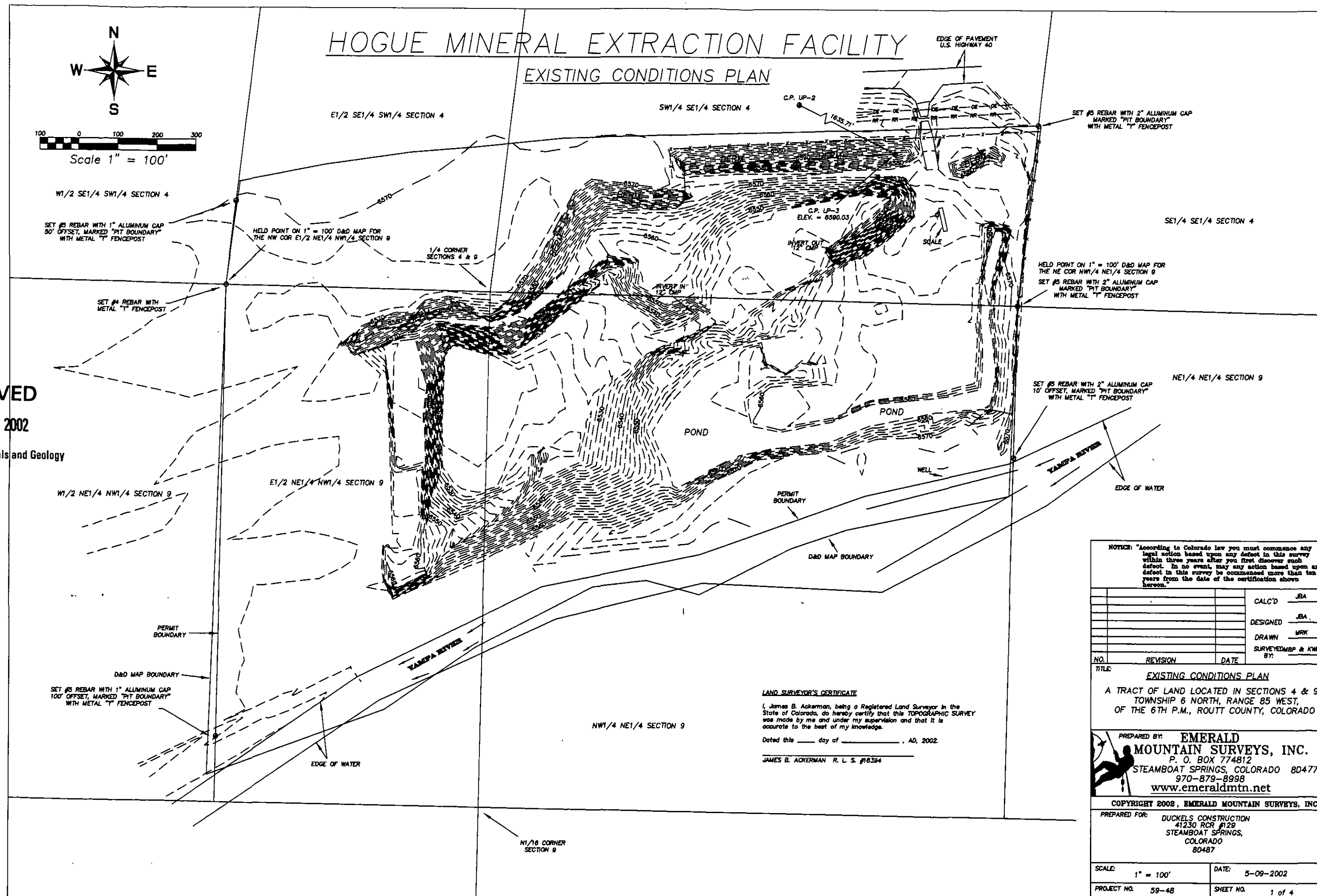
Division of Minerals and Geology

RECEIVED

MAY 16 2002

Division of Minerals and Geology

I:\ENSI\DWG\59-47\PLTS.DWG Tue May 14 08:28:06 2002 Homer



### LAND SURVEYOR'S CERTIFICATE

I, James B. Ackerman, being a Registered Land Surveyor in the State of Colorado, do hereby certify that this TOPOGRAPHIC SURVEY was made by me and under my supervision and that it is accurate to the best of my knowledge.

Dated this \_\_\_\_ day of \_\_\_\_\_, AD, 2002.

JAMES B. ACKERMAN R. L. S. #18394

NOTICE: "According to Colorado law you must commence any legal action based upon any defect in this survey within three years after you first discover such defect. In no event, may any action based upon any defect in this survey be commenced more than ten years from the date of the certification shown herein."

			CALC'D	JBA
			DESIGNED	JBA
			DRAWN	WRK
			SURVEYED/MBP & KWK	BY:

NO. REVISION DATE  
TITLE: EXISTING CONDITIONS PLAN  
A TRACT OF LAND LOCATED IN SECTIONS 4 & 9, TOWNSHIP 6 NORTH, RANGE 85 WEST, OF THE 6TH P.M., ROUTT COUNTY, COLORADO

PREPARED BY: EMERALD MOUNTAIN SURVEYS, INC.  
P. O. BOX 774812  
STEAMBOAT SPRINGS, COLORADO 80477  
970-879-8998  
www.emeraldmtn.net

COPYRIGHT 2002, EMERALD MOUNTAIN SURVEYS, INC.

PREPARED FOR: DUCKELS CONSTRUCTION  
41230 RCR #129  
STEAMBOAT SPRINGS, COLORADO 80487

SCALE: 1" = 100'	DATE: 5-09-2002
PROJECT NO. 59-48	SHEET NO. 1 of 4

ANNUAL FEE and REPORT REQUEST

TD  
**RECEIVED**

**JUN 10 2002**

Division of Minerals and Geology

PERMITTEE NAME: Duckels Construction, Inc.  
PERMIT NO.: M-1976-051  
OPERATION NAME: Bettger Gravel Pit  
ANNIVERSARY DATE: May 8, 2002  
ANNUAL FEE DUE: \$688.00 (Due on or before your anniversary date)  
COUNTY: Routt

According to C.R.S. 34-32.5-116 or C.R.S. 34-32-116, each year, on the anniversary date of the permit, an operator shall submit the annual fee, a report and map showing the extent of current disturbances to affected land, reclamation accomplished to date and during the preceding year, new disturbances that are anticipated to occur during the upcoming year, reclamation that will be performed during the coming year, the dates for the beginning of active operations, and the date active operations ceased for the year, if any.

**Please attach your revised written annual report and annual report map to this form.** Please note that an adequately labeled map that clearly delineates and includes the above elements may suffice for a written report.

Division records indicate the following permittee contact information. Please verify and make any necessary changes:

Permittee Contact: Linda F. Dibble

Permittee Name: Duckels Construction, Inc.


Address: 3500 Duckels Ct.

Steamboat Springs, CO 80487

Phone Number: (970) 879-6072


Fax Number: (970) 879-6748

If you have additional comments and/or information that should be provided to the Division, please provide it below or attach it to this form along with your written report and map. Annual Report instructions are enclosed.

  
Signature of Corporate Officer or Owner  
*Secretary*  
6/7/02  
Date

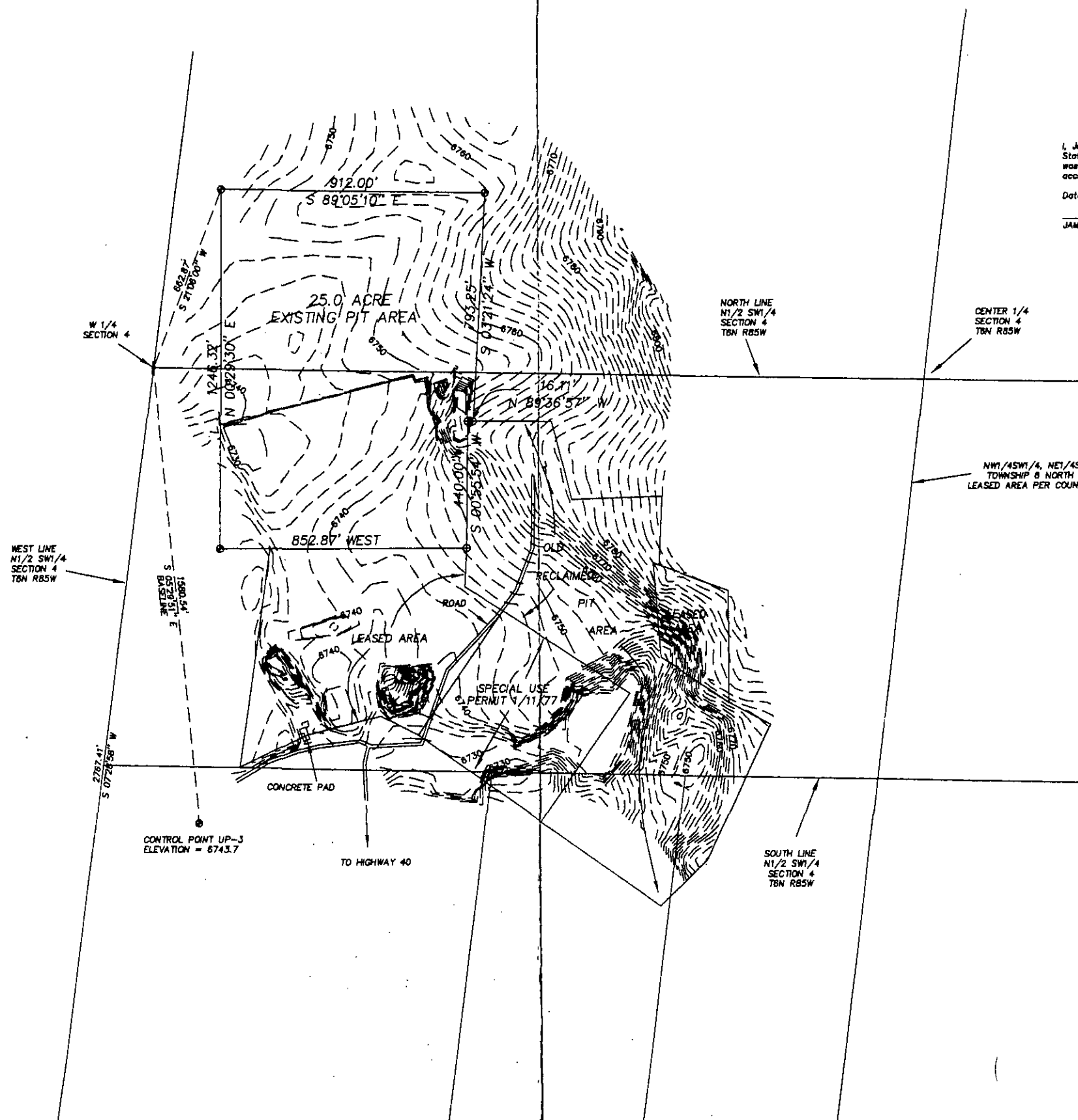
# BETTGER MINERAL EXTRACTION FACILITY

## EXISTING CONDITIONS



200 0 200 400 600  
Scale 1" = 200'

- ⊙ = SET #3 REBAR WITH ALUMINUM CAP MARKED "PIT BOUNDARY" AND METAL "T" FENCE POST
- ⊕ = SET #4 REBAR WITH METAL "T" FENCE POST



### LAND SURVEYOR'S CERTIFICATE

I, James B. Ackerman, being a Registered Land Surveyor in the State of Colorado, do hereby certify that this TOPOGRAPHIC SURVEY was made by me and under my supervision and that it is accurate to the best of my knowledge.

Dated this \_\_\_\_ day of \_\_\_\_\_, AD, 2002.

JAMES B. ACKERMAN R. L. S. #18394

RECEIVED

JUN 10 2002

Division of Minerals and Geology

NOTICE: "According to Colorado law you must commence any legal action based upon any defect in this survey within three years after you first discover such defect. In no event, may any action based upon any defect in this survey be commenced more than ten years from the date of the certification shown hereon."

			CALC'D	JBA
			DESIGNED	JBA
			DRAWN	MRK
			SURVEYED BY	MBP & KWK
NO.	REVISION	DATE		

TITLE: **BETTGER MINERAL EXTRACTION FACILITY**  
A TRACT OF LAND LOCATED IN THE  
WEST 1/2 OF SECTION 4  
TOWNSHIP 6 NORTH RANGE 85 WEST  
OF THE 6TH P.M., ROUTT COUNTY, COLORADO

PREPARED BY: **EMERALD MOUNTAIN SURVEYS, INC.**  
P. O. BOX 774812  
STEAMBOAT SPRINGS, COLORADO 80477  
970-879-8998  
[www.emeraldmtn.net](http://www.emeraldmtn.net)

COPYRIGHT 2002, EMERALD MOUNTAIN SURVEYS, INC.

PREPARED FOR: **DUCKELS CONSTRUCTION**  
41230 RCR #129  
STEAMBOAT SPRINGS,  
COLORADO  
80487

SCALE:	1" = 200'	DATE:	4-09-2002
PROJECT NO.	59-47	SHEET NO.	1 of 2

Colorado Division of Minerals & Geology

1313 Sherman Street, Room 215  
Denver, CO 80203

# Sales Receipt

DATE	SALE NO.
06/11/2002	7856

SOLD TO
Duckels Construction, Inc.

CHECK# / CASH
1578

DESCRIPTION	NOTE	AMOUNT
Min: Annual Fee	M-1976-051	688.00

<b>Total</b>	\$688.00
--------------	----------

RECEIVED

MAY 27 2003

Division of Minerals and Geology

ANNUAL FEE and REPORT REQUEST

PERMITTEE NAME: Duckels Construction, Inc.  
PERMIT NO.: M-1976-051  
OPERATION NAME: Bettger Gravel Pit  
ANNIVERSARY DATE: May 8, 2003  
ANNUAL FEE DUE: \$688.00 (Due on or before your anniversary date)  
COUNTY: Routt

According to C.R.S. 34-32.5-116 or C.R.S. 34-32-116, each year, on the anniversary date of the permit, an operator shall submit the annual fee, a report and map showing the extent of current disturbances to affected land, reclamation accomplished to date and during the preceding year, new disturbances that are anticipated to occur during the upcoming year, reclamation that will be performed during the coming year, the dates for the beginning of active operations, and the date active operations ceased for the year, if any.

Please attach your revised written annual report and annual report map to this form. Please note that an adequately labeled map that clearly delineates and includes the above elements may suffice for a written report.

Division records indicate the following permittee contact information. Please verify and make any necessary changes:

Permittee Contact: Linda F. Dibble

Fred A. Duckels

Permittee Name: Duckels Construction, Inc.

Address: 3500 Duckels Ct.

Steamboat Springs, CO 80487

Phone Number: (970) 879-6072

Fax Number: (970) 879-6748

If you have additional comments and/or information that should be provided to the Division, please provide it below or attach it to this form along with your written report and map. Annual Report instructions are enclosed.

Fred A. Duckels  
Signature of Corporate Officer, Owner, or Designee

5/20/03  
Date

May 21, 2003

Division of Mineral & Geology  
Department of Natural Resources  
1313 Sherman Street  
Room 215  
Denver, CO 80203

**RECEIVED**

**MAY 27 2003**

*Division of Minerals and Geology*

RE: Permit # M-1976-051 Annual Fee and Report

This pit opened this year in April and is anticipated to close in November.

See attached map for:

Disturbances from last year, this area will be reclaimed this year. (approximately 4.2 acres)

Area presently being mined. (approximately 2 acres) If this area is mined out during this season we will start the next 2 to 3 acre area.

Colorado Division of Minerals & Geology

1313 Sherman Street, Room 215  
Denver, CO 80203

# Sales Receipt

DATE	SALE NO.
05/28/2003	9960

SOLD TO
Duckels Construction, Inc.

CHECK# / CASH
1926

DESCRIPTION	NOTE	AMOUNT
Min: Annual Fee	M-1976-051	688.00

**Total**

\$688.00



W 1/4  
SECTION 4

1580.54'  
S 05°29'51" E  
BASELINE

2767.41'  
S 07°28'58" W

CONTROL POINT UP-3  
ELEVATION = 6743.7

TO HIGHWAY 40

25.0 ACRE  
EXISTING PIT AREA

LEASED AREA

SPECIAL USE  
PERMIT 1/11/77

OLD  
RECLAIMED

PIT  
AREA

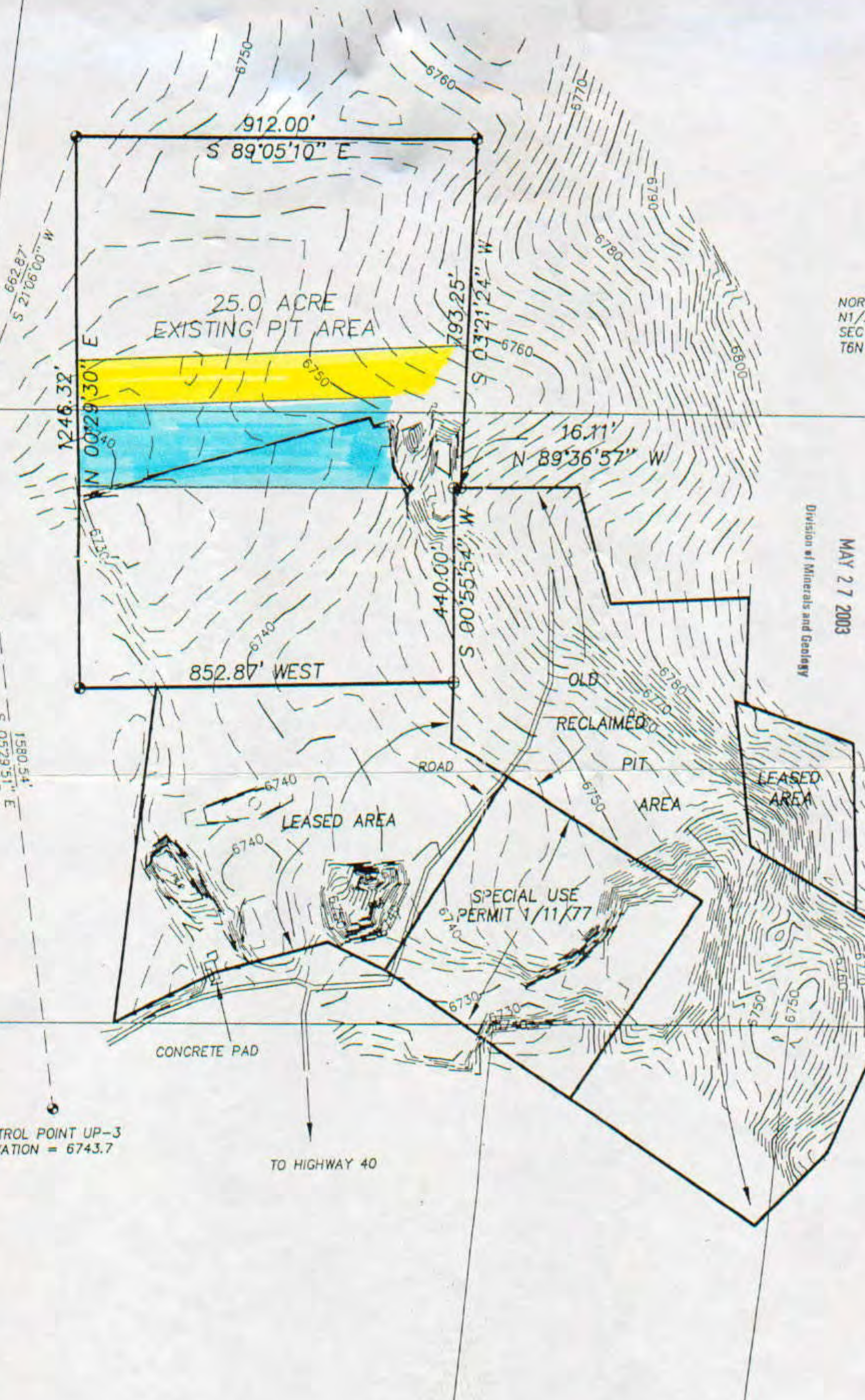
LEASED  
AREA

NOR  
N1/  
SEC  
T6N

MAY 27 2003

Division of Minerals and Geology

RECEIVED





✓

**ANNUAL FEE and REPORT REQUEST**

PERMITTEE NAME: **Duckels Construction, Inc. dba Yampa Aggregates**  
PERMIT NO.: **M-1992-066**  
OPERATION NAME: **Hogue/River Pit**  
ANNIVERSARY DATE: **April 12, 2003**  
ANNUAL FEE DUE: **\$688.00 (Due on or before your anniversary date)**  
COUNTY: **Routt**

**RECEIVED**

**MAR 24 2003**

*Division of Minerals and Geology*

According to C.R.S. 34-32.5-116 or C.R.S. 34-32-116, each year, on the anniversary date of the permit, an operator shall submit the annual fee, a report and map showing the extent of current disturbances to affected land, ~~reclamation accomplished to date and during the preceding year, new disturbances that are anticipated to occur during the upcoming year, reclamation that will be performed during the coming year, the dates for the beginning of active operations, and the date active operations ceased for the year, if any.~~

**Please attach your revised written annual report and annual report map to this form.** Please note that an adequately labeled map that clearly delineates and includes the above elements may suffice for a written report.

Division records indicate the following permittee contact information. Please verify and make any necessary changes:

Permittee Contact: **Fred A. Duckels**



Permittee Name: **Duckels Construction, Inc. dba Yampa Aggregates**

Address: **3500 Duckels Ct.**

**Steamboat Springs, CO 80487**

Phone Number: **(970) 879-6072**

Fax Number: **(970) 879-6748**

If you have additional comments and/or information that should be provided to the Division, please provide it below or attach it to this form along with your written report and map. Annual Report instructions are enclosed.

  
Signature of Corporate Officer, Owner, or Designee

**3/13/03**  
Date

Startup- April 15, 2003

Shutdown- November 15, 2003

Mining will continue in the southern portion of the mining area, in a westernly direction to the western pit boundary. Once the southwestern boundary is reached we will then mine the northwest portion. We do not anticipate reaching the southwest boundary this year.

Reclamation will continue on the southern side of the pit as mining progresses. Once the southwest boundary is reached the southwest portion of the western boundary will be reclaimed.

1313 Sherman Street, Room 215  
Denver, CO 80203

DATE	SALE NO.
03/26/2003	9533

SOLD TO
Duckels Construction, Inc.

CHECK# / CASH
1870

DESCRIPTION	NOTE	AMOUNT
Min: Annual Fee	M-1992-066	688.00

**Total**

\$688.00





Scale 1" = 100'

RECEIVED

MAR 24 2003

Division of Minerals and Geology

E1/2 SE1/4 SW1/4 SECTION 4

# HOGUE MINERAL EXTRACTION FACILITY

## EXISTING CONDITIONS STOCKPILES

SW1/4 SE1/4 SECTION 4

E.P. UP-2

EDGE OF PAVEMENT  
U.S. HIGHWAY 40

SET #5 REBAR WITH 2" ALUMINUM CAP  
MARKED "PIT BOUNDARY"  
WITH METAL "T" FENCEPOST

SE1/4 SE1/4 SECTION 4

W1/2 SE1/4 SW1/4 SECTION 4

SET #5 REBAR WITH 1" ALUMINUM CAP  
50' OFFSET, MARKED "PIT BOUNDARY"  
WITH METAL "T" FENCEPOST

HELD POINT ON 1" = 100' D&D MAP FOR  
THE NW COR. E1/2 NE1/4 NW1/4 SECTION 9

1/4 CORNER  
SECTIONS 4 & 9

SET #4 REBAR WITH  
METAL "T" FENCEPOST

HELD POINT ON 1" = 100' D&D MAP FOR  
THE NE COR. NW1/4 NE1/4 SECTION 9  
SET #5 REBAR WITH 2" ALUMINUM CAP  
MARKED "PIT BOUNDARY"  
WITH METAL "T" FENCEPOST

NE1/4 NE1/4 SECTION 9

SET #5 REBAR WITH 2" ALUMINUM CAP  
10' OFFSET, MARKED "PIT BOUNDARY"  
WITH METAL "T" FENCEPOST

W1/2 NE1/4 NW1/4 SECTION 9

E1/2 NE1/4 NW1/4 SECTION 9

PERMIT  
BOUNDARY

SET #5 REBAR WITH 1" ALUMINUM CAP  
100' OFFSET, MARKED "PIT BOUNDARY"  
WITH METAL "T" FENCEPOST

D&D MAP BOUNDARY

TAMPA RIVER

EDGE OF WATER

NW1/4 NE1/4 SECTION 9

### LAND SURVEYOR'S CERTIFICATE

I, James E. Ackerman, being a Registered Land Surveyor in the  
State of Colorado, do hereby certify that this TOPOGRAPHIC SURVEY  
was made by me and under my supervision and that it is  
accurate to the best of my knowledge.

Dated this \_\_\_\_ day of \_\_\_\_\_, AD, 2002.

JAMES E. ACKERMAN R. L. S. #16304

- Current mining area
- reclaimed area
- berms revegetated

NOTICE: "According to Colorado law you must commence any  
legal action based upon any defect in this survey  
within three years after you first discover such  
defect. In no event, may any action based upon any  
defect in this survey be commenced more than ten  
years from the date of the certification shown  
herein."

	CALC'D	JBA
	DESIGNED	JBA
	DRAWN	MRK
	SURVEYED/CHK'D & INCH	BY

NO. REVISION DATE

TITLE: EXISTING CONDITIONS STOCKPILES  
A TRACT OF LAND LOCATED IN SECTIONS 4 & 9,  
TOWNSHIP 6 NORTH, RANGE 65 WEST,  
OF THE 6TH P.M., ROUTT COUNTY, COLORADO

PREPARED BY: EMERALD  
MOUNTAIN SURVEYS, INC.  
P. O. BOX 774812  
STEAMBOAT SPRINGS, COLORADO 80477  
970-879-8998  
www.emeraldmtn.net

COPYRIGHT 2002, EMERALD MOUNTAIN SURVEYS, INC.

PREPARED FOR: DUCKY'S CONSTRUCTION  
41230 FOR #129  
STEAMBOAT SPRINGS,  
COLORADO  
80487

SCALE: 1" = 100' DATE: 5-24-2002

PROJECT NO. 56-48 SHEET NO. 1 of 3



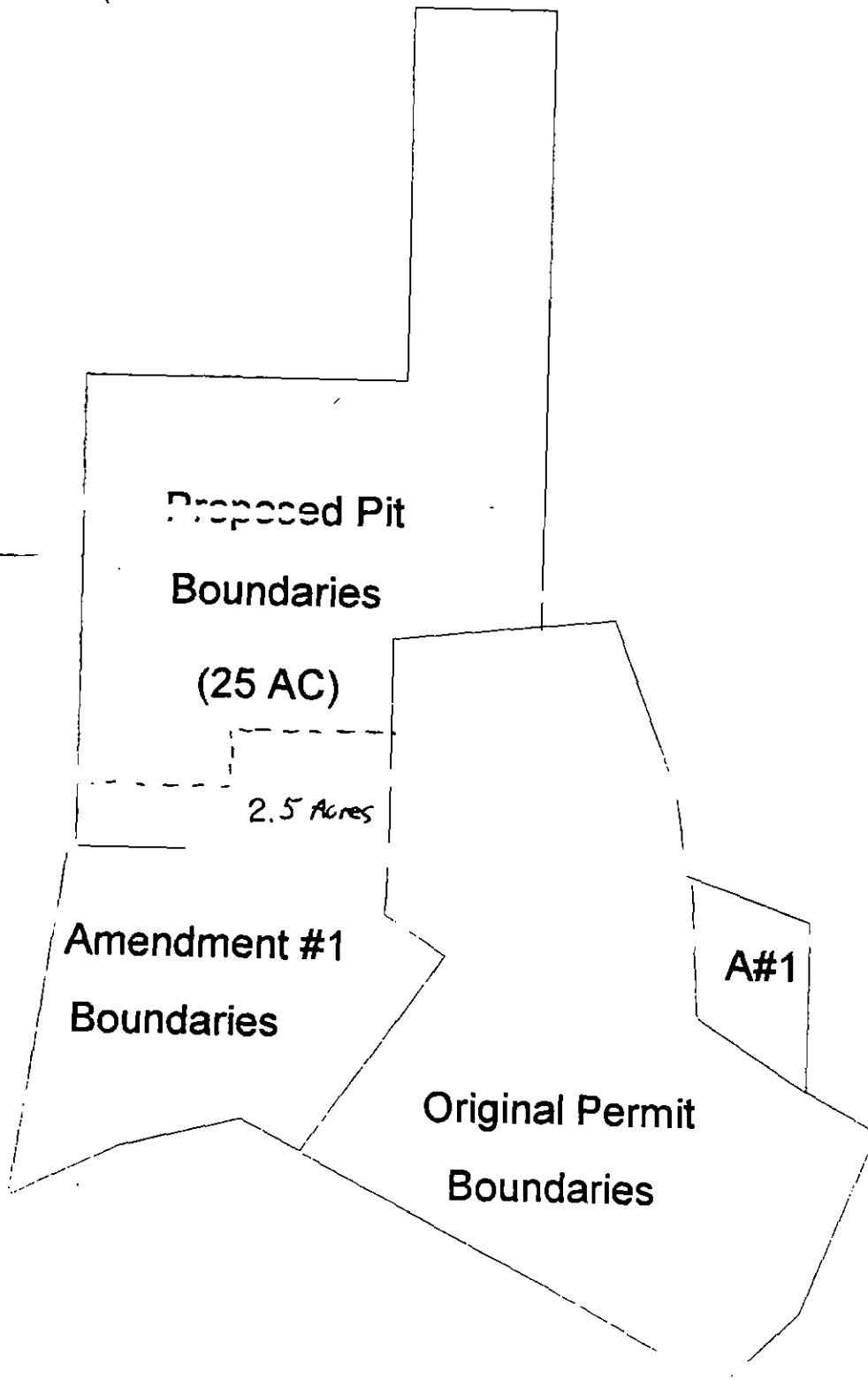


999

RECEIVED

APR 20 2003

Division of Minerals & Geology



**ANNUAL FEE and REPORT REQUEST**

**RECEIVED**

**JUN 25 2004**

Division of Minerals & Geology

PERMITTEE NAME: **Duckels Construction, Inc.**  
PERMIT NO.: **M-1976-051**  
OPERATION NAME: **Bettger Gravel Pit**  
ANNIVERSARY DATE: **May 8, 2004**  
ANNUAL FEE DUE: **\$688.00 (Due on or before your anniversary date)**  
COUNTY: **Routt**

According to C.R.S. 34-32.5-116 or C.R.S. 34-32-116, each year, on the anniversary date of the permit, an operator shall submit the annual fee, a report and map showing the extent of current disturbances to affected land, ~~reclamation accomplished to date and during the preceding year, new disturbances that are anticipated to occur during the upcoming year, reclamation that will be performed during the coming year, the dates for the beginning of active operations, and the date active operations ceased for the year, if any.~~

**Please attach your revised written annual report and annual report map to this form.** Please note that an adequately labeled map that clearly delineates and includes the above elements may suffice for a written report.

Division records indicate the following permittee contact information. Please verify and make any necessary changes:

Permittee Contact: **Fred A. Duckels**

Permittee Name: **Duckels Construction, Inc.**

Address: **3500 Duckels Ct.**

**Steamboat Springs, CO 80487**

Phone Number: **(970) 879-6072**

Fax Number: **(970) 879-6748**

If you have additional comments and/or information that should be provided to the Division, please provide it below or attach it to this form along with your written report and map. Annual Report instructions are enclosed.



Signature of Corporate Officer, Owner, or Designee

Date

# STATE OF COLORADO

## DIVISION OF MINERALS AND GEOLOGY

Department of Natural Resources

1313 Sherman St., Room 215

Denver, Colorado 80203

Phone: (303) 866-3567

FAX: (303) 832-8106

RECEIVED

JUN 25 2004

Division of Minerals & Geology



Bill Owens  
Governor

Russell George  
Executive Director

Ronald W. Cattany  
Division Director  
Natural Resource Trustee

April 1, 2004

Duckels Construction, Inc.  
3500 Duckels Ct.  
Steamboat Springs, CO 80487

### **MINED LAND RECLAMATION BOARD** **110c ANNUAL FEE INVOICE AND REPORT REQUEST**

#### **PLEASE READ CAREFULLY**

Under the terms of your Reclamation Permit and Colorado Statutes, you must submit Annual Fees and Annual Reports. You must pay the Annual Fee and submit an Annual Report each year until reclamation responsibility release is granted. The Annual Fee is not a renewal fee. The fee and the report are for **LAST YEARS** mining and reclamation season, and **MUST** be received even if your operation was in an inactive state. The fee and report are due **ON OR BEFORE** your permit anniversary date shown below.

If you have requested reclamation responsibility release from the Division of Minerals and Geology (the "Division") but your permit is not released by your anniversary date listed below, the annual fee **MUST** be paid. If the permit is released before the anniversary date, then by Statute, you do not pay an annual fee or submit an annual report for that year.

**PLEASE NOTE:** IF THE ANNUAL FEE, ANNUAL REPORT, AND A MAP ARE NOT RECEIVED **ON OR BEFORE YOUR ANNIVERSARY DATE**, A FORMAL NOTICE OF VIOLATION AND A BOARD ORDER TO PAY CIVIL PENALTIES IN THE AMOUNT EQUAL TO THE ANNUAL FEE \$ 688.00 WILL BE AUTOMATICALLY ASSESSED. NO PERMITS FOR NEW MINING OPERATIONS SHALL BE GRANTED TO ANY OPERATOR WHO IS CURRENTLY FOUND TO BE IN VIOLATION IN THIS STATE (C.R.S. 34-32.5-120 OR C.R.S. 34-32-120) UNTIL THE VIOLATION IS ABATED.

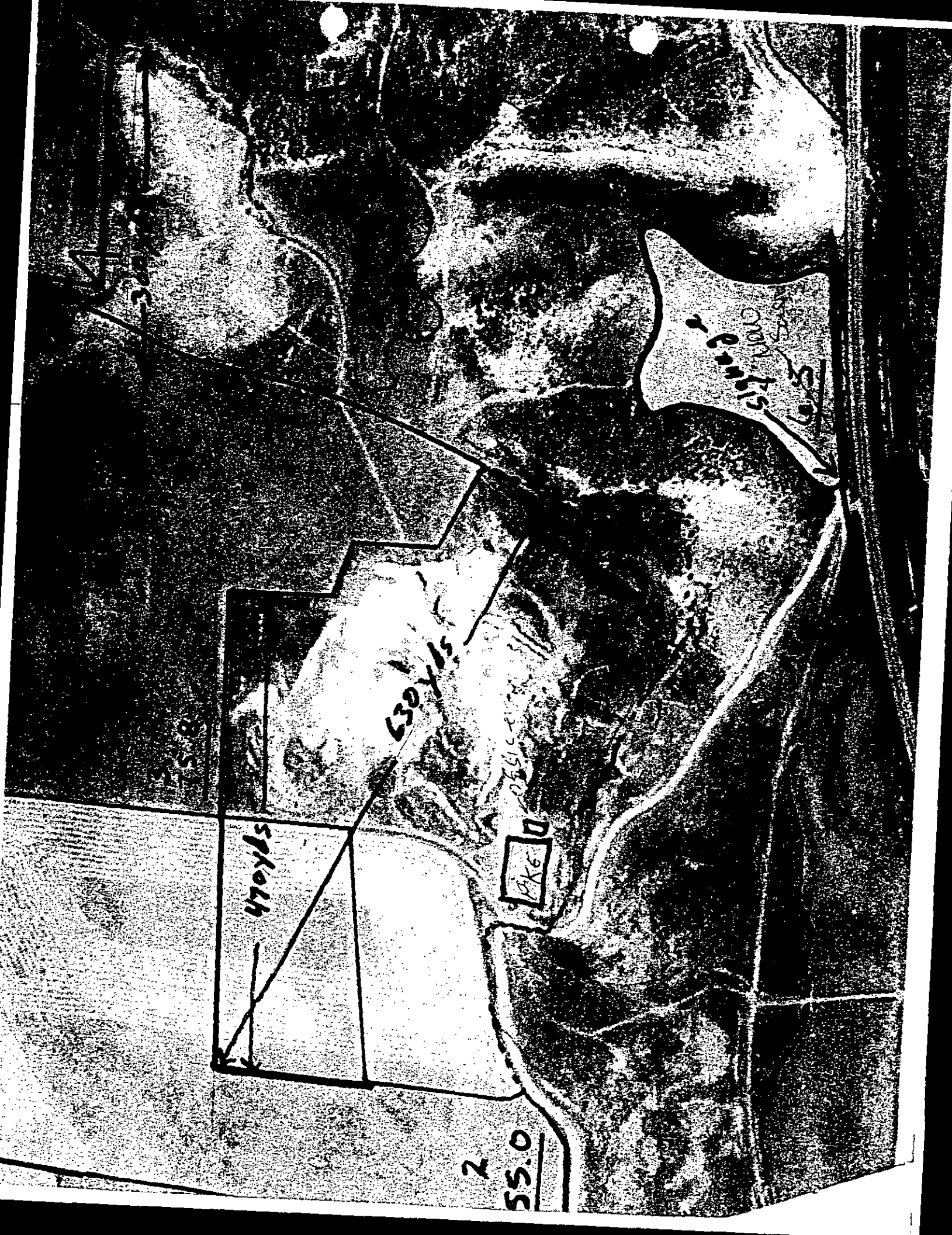
Division records indicate \$ 688.00 fee is due

Permit No.:	M-1976-051
Operation Name:	Bettger Gravel Pit
Anniversary Date:	May 8, 2004
Total Fee Due:	\$688.00 (Due on or before your Anniversary Date)

If your records indicate different facts than those stated above please notify the Division.

Please return the enclosed annual report **EORM**, a **MAP**, and a **CHECK** or **MONEY ORDER** made payable to the Division of Minerals and Geology, 1313 Sherman St., Room 215, Denver, Colorado 80203.

Thank you for your cooperation in this matter. If you have any questions, please feel free to contact Tawnya Deherrera at (303) 866-4084.





Colorado Division of Minerals & Geology

1313 Sherman Street, Room 215

Denver, CO 80203

# Sales Receipt

DATE	SALE NO.
6/25/2004	12355

SOLD TO
Duckels Construction, Inc.

CHECK# / CASH
036613

DESCRIPTION	NOTE	AMOUNT
Min: Annual Fee	M-1976-051	688.00

**Total**

\$688.00

**ANNUAL FEE and REPORT REQUEST**

*jud N*  
**RECEIVED**  
**APR 07 2004**  
Division of Minerals and Geology

PERMITTEE NAME: **Duckels Construction, Inc. dba Yampa Aggregates**  
PERMIT NO.: **M-1992-066**  
OPERATION NAME: **Hogue/River Pit**  
ANNIVERSARY DATE: **April 12, 2004**  
ANNUAL FEE DUE: **\$688.00 (Due on or before your anniversary date)**  
COUNTY: **Routt**

According to C.R.S. 34-32.5-116 or C.R.S. 34-32-116, each year, on the anniversary date of the permit, an operator shall submit the annual fee, a report and map showing the extent of current disturbances to affected land, reclamation accomplished to date and during the preceding year, new disturbances that are anticipated to occur during the upcoming year, reclamation that will be performed during the coming year, the dates for the beginning of active operations, and the date active operations ceased for the year, if any.

**Please attach your revised written annual report and annual report map to this form.** Please note that an adequately labeled map that clearly delineates and includes the above elements may suffice for a written report.

Division records indicate the following permittee contact information. Please verify and make any necessary changes:

Permittee Contact: **Fred A. Duckels**

Permittee Name: **Duckels Construction, Inc. dba Yampa Aggregates**

Address: **3500 Duckels Ct.**

**Steamboat Springs, CO 80487**

Phone Number: **(970) 879-6072**

Fax Number: **(970) 879-6748**

If you have additional comments and/or information that should be provided to the Division, please provide it below or attach it to this form along with your written report and map. Annual Report instructions are enclosed.

  
Signature of Corporate Officer, Owner, or Designee

Date

**4/5/04**

Colorado Division of Minerals & Geology

1313 Sherman Street, Room 215  
Denver, CO 80203

# Sales Receipt

DATE	SALE NO.
04/08/2004	11901

SOLD TO
Duckels Construction, Inc.

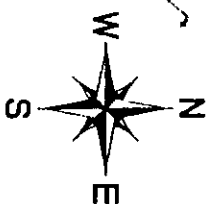
CHECK# / CASH
036330

DESCRIPTION	NOTE	AMOUNT
Min: Annual Fee	M-1992-066	688.00

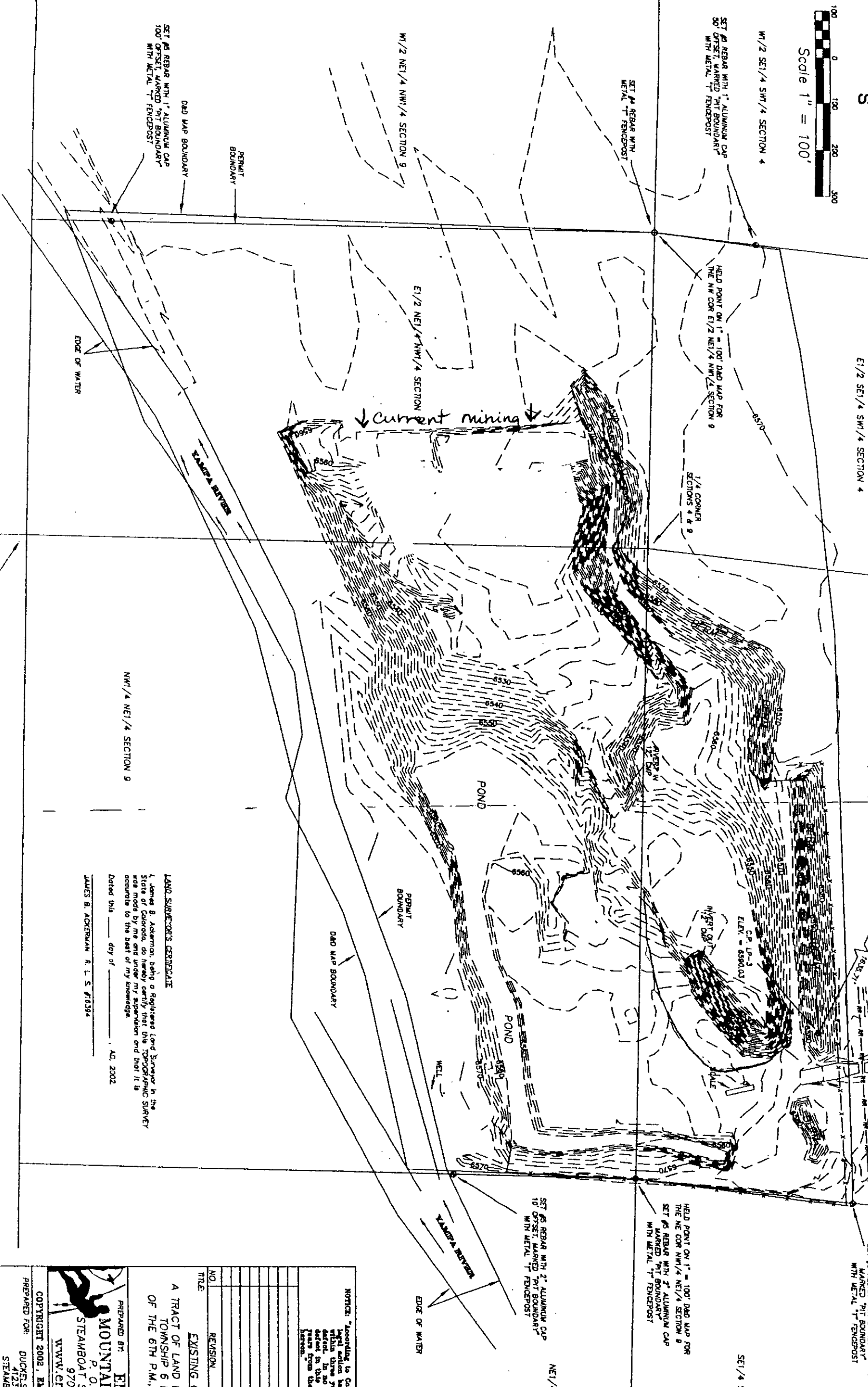
**Total**

\$688.00

## EXISTING CONDITIONS PLAN

EDGE OF PAVEMENT  
U.S. HIGHWAY 40

Scale 1" = 100'




LAND SURVEYOR'S CERTIFICATE

I, James B. Ackerman, being a Registered Land Surveyor in the State of Colorado, do hereby certify that this TOPOGRAFIC SURVEY was made by me and under my supervision and that it is accurate to the best of my knowledge.

Dated this \_\_\_\_\_ day of \_\_\_\_\_, A.D. 2302

JAMES B. ACKERMAN R. L. S. #76394

 PREPARED BY: **EMERALD**  
**MOUNTAIN SURVEYS, INC.**  
P. O. BOX 774812  
STEAMBOAT SPRINGS, COLORADO 80477  
970-879-8998  
[www.emeraldmtsn.net](http://www.emeraldmtsn.net)

COPYRIGHT 2002, EMERALD MOUNTAIN SURVEYS, INC.

COPYRIGHT 2002, EMERALD MOUNTAIN SURVEYS, INC

PREPARED FOR:  
DUCKELS CONSTRUCTION

STEAMBOAT SPRINGS,

80437

SCALE: 1" = 100'

DATE: 5-09-2002

PROJECT NO.	59-48	SHEET NO.	1 of 4
-------------	-------	-----------	--------

**NOTICE:** "According to Colorado law you must commence any legal action based upon any defect in this survey within three years after you first discover such defect. In no event, may any action based upon any defect in this survey be commenced more than ten years from the date of the certification shown herein."

	CALCD	.BA
	DESIGNED	.BA
	DRAWN	MWK
	SURVEILLANCE & MKK BY	
NO.	REVISION	DATE

### EXISTING CONDITIONS PLAN

A TRACT OF LAND LOCATED IN SECTIONS 4 & 9  
TOWNSHIP 6 NORTH, RANGE 85 WEST,  
OF THE 6TH P.M., ROUTT COUNTY, COLORADO

PREPARED BY: **EMERALD**  
**MOUNTAIN SURVEYS, INC.**

P. O. BOX 114812  
STEAMBOAT SPRINGS, COLORADO 80477  
970-879-8998

[www.emeraldmtn.net](http://www.emeraldmtn.net)

cbm ✓

✓  
**ANNUAL FEE and REPORT REQUEST**

✓  
**RECEIVED**

PERMITTEE NAME: **Duckels Construction, Inc.** ✓  
PERMIT NO.: **M-1976-051** ✓  
OPERATION NAME: **Bettger Gravel Pit**  
ANNIVERSARY DATE: **May 8, 2005**  
ANNUAL FEE DUE: **\$688.00 (Due on or before your anniversary date)**  
COUNTY: **Routt**

**JUN 28 2005**  
Division of Minerals & Geology

According to C.R.S. 34-32.5-116 or C.R.S. 34-32-116, each year, on the anniversary date of the permit, an operator shall submit the annual fee, a report and map showing the extent of current disturbances to affected land, reclamation accomplished to date and during the preceding year, new disturbances that are anticipated to occur during the upcoming year, reclamation that will be performed during the coming year, the dates for the beginning of active operations, and the date active operations ceased for the year, if any.

**Please attach your revised written annual report and annual report map to this form.** Please note that an adequately labeled map that clearly delineates and includes the above elements may suffice for a written report.

Division records indicate the following permittee contact information. Please verify and make any necessary changes:

Permittee Contact: **Fred A. Duckels**  
Permittee Name: **Duckels Construction, Inc.**  
Address: **3500 Duckels Ct.**

**Steamboat Springs, CO 80487**

Phone Number: **(970) 879-6072**

Fax Number: **(970) 879-6748**

If you have additional comments and/or information that should be provided to the Division, please provide it below or attach it to this form along with your written report and map. Annual Report instructions are enclosed.

  
Signature of Corporate Officer, Owner, or Designee

\_\_\_\_\_  
Date

# STATE OF COLORADO

## DIVISION OF MINERALS AND GEOLOGY

Department of Natural Resources

1313 Sherman St., Room 215

Denver, Colorado 80203

Phone: (303) 866-3567

FAX: (303) 832-8106



RECEIVED

JUN 28 2005

Bill Owens  
Governor

Russell George  
Executive Director

Ronald W. Cattany  
Division Director  
Natural Resource Trustee

April 8, 2005

Duckels Construction, Inc.  
3500 Duckels Ct.  
Steamboat Springs, CO 80487

Division of Minerals and Geology

### **MINED LAND RECLAMATION BOARD** **110c ANNUAL FEE INVOICE AND REPORT REQUEST**

#### **PLEASE READ CAREFULLY**

Under the terms of your Reclamation Permit and Colorado Statutes, you must submit Annual Fees and Annual Reports. You must pay the Annual Fee and submit an Annual Report each year until reclamation responsibility release is granted. The Annual Fee is not a renewal fee. The fee and the report are for **LAST YEARS** mining and reclamation season, and **MUST** be received even if your operation was in an inactive state. The fee and report are due **ON OR BEFORE** your permit anniversary date shown below.

If you have requested reclamation responsibility release from the Division of Minerals and Geology (the "Division") but your permit is not released by your anniversary date listed below, the annual fee **MUST** be paid. If the permit is released before the anniversary date, then by Statute, you do not pay an annual fee or submit an annual report for that year.

**PLEASE NOTE:** IF THE ANNUAL FEE, ANNUAL REPORT, AND A MAP ARE NOT RECEIVED **ON OR BEFORE YOUR ANNIVERSARY DATE**, A **FORMAL NOTICE OF VIOLATION AND A BOARD ORDER TO PAY CIVIL PENALTIES** IN THE AMOUNT EQUAL TO THE ANNUAL FEE \$ 688.00 WILL BE **AUTOMATICALLY ASSESSED**. NO PERMITS FOR NEW MINING OPERATIONS SHALL BE GRANTED TO ANY OPERATOR WHO IS CURRENTLY FOUND TO BE IN VIOLATION IN THIS STATE (C.R.S. 34-32.5-120 OR C.R.S. 34-32-120) UNTIL THE VIOLATION IS ABATED.

Division records indicate \$ 688.00 fee is due

Permit No.:	M-1976-051
Operation Name:	Bettger Gravel Pit
Anniversary Date:	May 8, 2005
Total Fee Due:	\$688.00 (Due on or before your Anniversary Date)

If your records indicate different facts than those stated above please notify the Division.

Please return the enclosed annual report **FORM**, a **MAP**, and a **CHECK** or **MONEY ORDER** made payable to the Division of Minerals and Geology, 1313 Sherman St., Room 215, Denver, Colorado 80203.

Thank you for your cooperation in this matter. If you have any questions, please feel free to contact Tawnya Deherrera at (303) 866-4084.

Colorado Division of Minerals & Geology

1313 Sherman Street, Room 215  
Denver, CO 80203

# Sales Receipt

DATE	SALE NO.
06/29/2005	14527

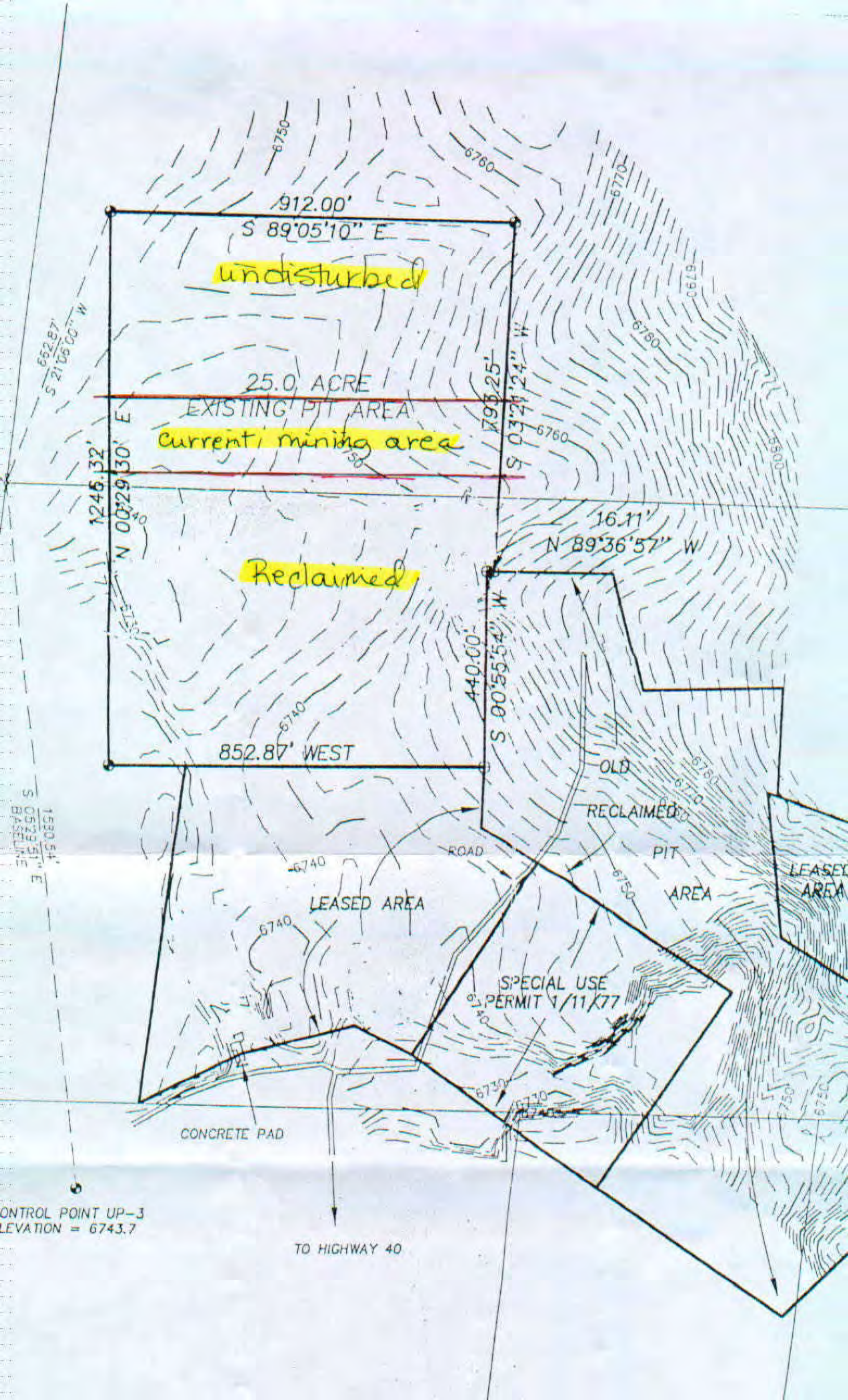
SOLD TO
Duckels Construction, Inc.

CHECK# / CASH
038601

DESCRIPTION	NOTE	AMOUNT
Min: Annual Fee	M-1976-051	688.00

<b>Total</b>	\$688.00
--------------	----------







RECEIVED

MAY 19 2005

Division of Minerals and Geology

**ANNUAL FEE and REPORT REQUEST**

PERMITTEE NAME: Duckels Construction, Inc. dba Yampa Aggregates  
PERMIT NO.: M-1992-066  
OPERATION NAME: Hogue/River Pit  
ANNIVERSARY DATE: April 12, 2005  
ANNUAL FEE DUE: \$688.00 (Due on or before your anniversary date)  
COUNTY: Routt

According to C.R.S. 34-32.5-116 or C.R.S. 34-32-116, each year, on the anniversary date of the permit, an operator shall submit the annual fee, a report and map showing the extent of current disturbances to affected land, reclamation accomplished to date and during the preceding year, new disturbances that are anticipated to occur during the upcoming year, reclamation that will be performed during the coming year, the dates for the beginning of active operations, and the date active operations ceased for the year, if any.

**Please attach your revised written annual report and annual report map to this form.** Please note that an adequately labeled map that clearly delineates and includes the above elements may suffice for a written report.

Division records indicate the following permittee contact information. Please verify and make any necessary changes:

Permittee Contact: Fred A. Duckels

Permittee Name: Duckels Construction, Inc. dba Yampa Aggregates

Address: 3500 Duckels Ct.

Steamboat Springs, CO 80487

Phone Number: (970) 879-6072

Fax Number: (970) 879-6748

If you have additional comments and/or information that should be provided to the Division, please provide it below or attach it to this form along with your written report and map. Annual Report instructions are enclosed.

  
Signature of Corporate Officer, Owner, or Designee

4-1-05  
Date

Colorado Division of Minerals & Geology

1313 Sherman Street, Room 215  
Denver, CO 80203

# Sales Receipt

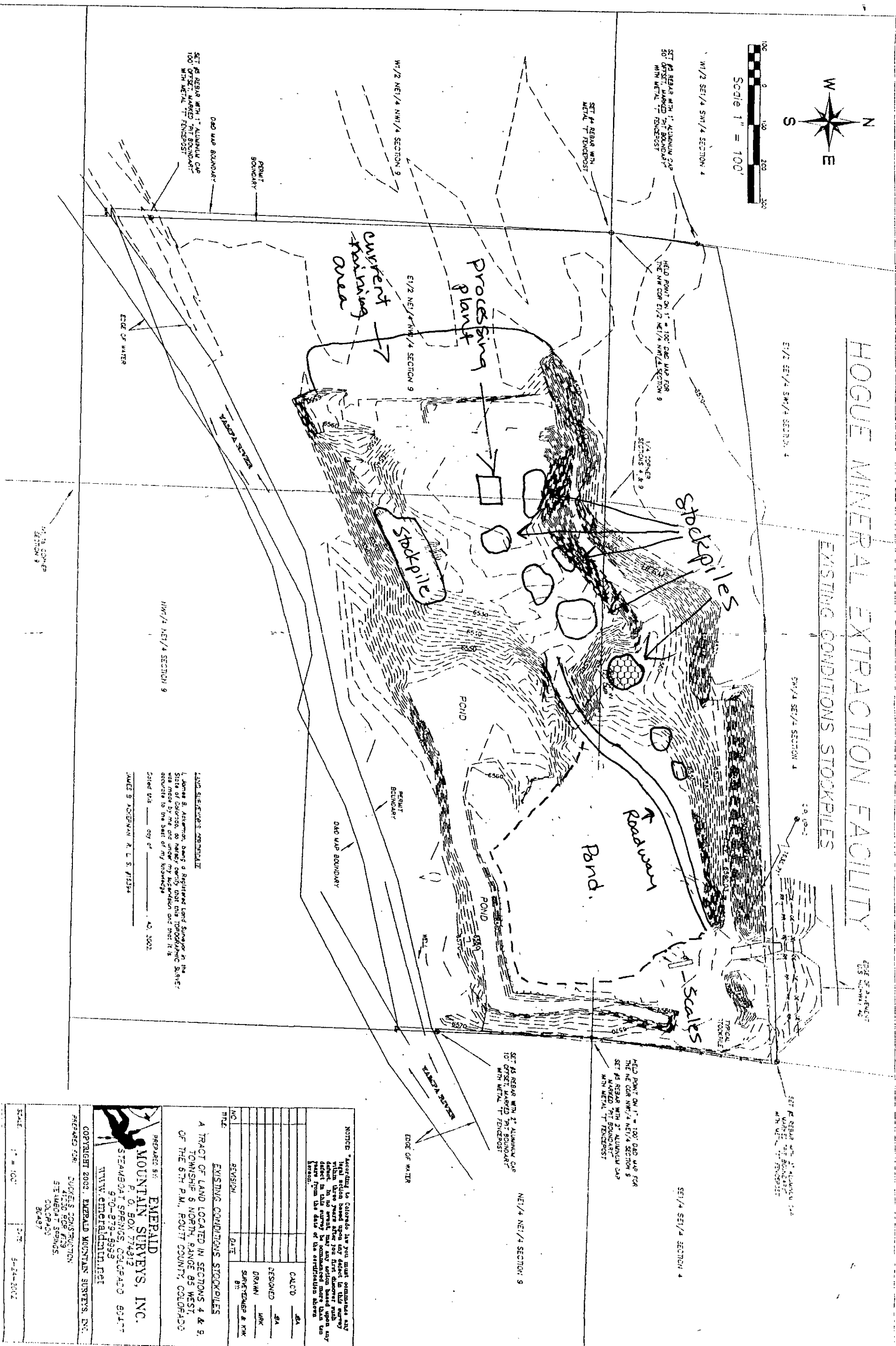
DATE	SALE NO.
5/20/2005	14271

SOLD TO
Duckels Construction, Inc.

CHECK# / CASH
2526

DESCRIPTION	NOTE	AMOUNT
Min: Annual Fee	M-1992-066	688.00

<b>Total</b>	<b>\$688.00</b>
--------------	-----------------



ebm

MSR

RECEIVED

✓ MAY 15 2006

✓ ANNUAL FEE and REPORT REQUEST

✓ Division of Minerals and Geology

PERMITTEE NAME: ✓ **Duckels Construction, Inc.**  
PERMIT NO.: ✓ **M-1976-051**  
OPERATION NAME: **Bettger Gravel Pit**  
ANNIVERSARY DATE: **May 8, 2006**  
ANNUAL FEE DUE: **\$688.00 (Due on or before your anniversary date)**  
COUNTY: **Routt**

According to C.R.S. 34-32.5-116 or C.R.S. 34-32-116, each year, on the anniversary date of the permit, an operator shall submit the annual fee, a report and map showing the extent of current disturbances to affected land, reclamation accomplished to date and during the preceding year, new disturbances that are anticipated to occur during the upcoming year, reclamation that will be performed during the coming year, the dates for the beginning of active operations, and the date active operations ceased for the year, if any.

**Please attach your revised written annual report and annual report map to this form.** Please note that an adequately labeled map that clearly delineates and includes the above elements may suffice for a written report.

Division records indicate the following permittee contact information. Please verify and make any necessary changes:

Permittee Contact: Fred A. Duckels

Permittee Name: Duckels Construction, Inc.

Address: 3500 Duckels Ct.

Steamboat Springs, CO 80487

Phone Number: (970) 879-6072

Fax Number: (970) 879-6748

If you have additional comments and/or information that should be provided to the Division, please provide it below or attach it to this form along with your written report and map. Annual Report instructions are enclosed.



Signature of Corporate Officer, Owner, or Designee

\_\_\_\_\_  
Date

# STATE OF COLORADO

## DIVISION OF MINERALS AND GEOLOGY

Department of Natural Resources

1313 Sherman St., Room 215

Denver, Colorado 80203

Phone: (303) 866-3567

FAX: (303) 832-8106

RECEIVED

MAY 15 2006



April 1, 2006

Division of Minerals and Geology

Bill Owens  
Governor

Russell George  
Executive Director

Ronald W. Cattany  
Division Director  
Natural Resource Trustee

Duckels Construction, Inc.  
3500 Duckels Ct.  
Steamboat Springs, CO 80487

### MINED LAND RECLAMATION BOARD 110c ANNUAL FEE INVOICE AND REPORT REQUEST

#### PLEASE READ CAREFULLY

Under the terms of your Reclamation Permit and Colorado Statutes, you must submit Annual Fees and Annual Reports. You must pay the Annual Fee and submit an Annual Report each year until reclamation responsibility release is granted. The Annual Fee is not a renewal fee. The fee and the report are for **LAST YEARS** mining and reclamation season, and **MUST** be received even if your operation was in an inactive state. The fee and report are due **ON OR BEFORE** your permit anniversary date shown below.

If you have requested reclamation responsibility release from the Division of Minerals and Geology (the "Division") but your permit is not released by your anniversary date listed below, the annual fee **MUST** be paid. If the permit is released before the anniversary date, then by Statute, you do not pay an annual fee or submit an annual report for that year.

**PLEASE NOTE:** IF THE ANNUAL FEE, ANNUAL REPORT, AND A MAP ARE NOT RECEIVED **ON OR BEFORE YOUR ANNIVERSARY DATE**, A FORMAL NOTICE OF VIOLATION AND A BOARD ORDER TO PAY CIVIL PENALTIES IN THE AMOUNT EQUAL TO THE ANNUAL FEE \$ 688.00 WILL BE AUTOMATICALLY ASSESSED. NO PERMITS FOR NEW MINING OPERATIONS SHALL BE GRANTED TO ANY OPERATOR WHO IS CURRENTLY FOUND TO BE IN VIOLATION IN THIS STATE (C.R.S. 34-32.5-120 OR C.R.S. 34-32-120) UNTIL THE VIOLATION IS ABATED.

Division records indicate \$ 688.00 fee is due

Permit No.:	M-1976-051
Operation Name:	Bettger Gravel Pit
Anniversary Date:	May 8, 2006
Total Fee Due:	\$688.00 (Due on or before your Anniversary Date)

If your records indicate different facts than those stated above please notify the Division.

Please return the enclosed annual report **FORM**, a **MAP**, and a **CHECK** or **MONEY ORDER** made payable to the Division of Minerals and Geology, 1313 Sherman St., Room 215, Denver, Colorado 80203.

Thank you for your cooperation in this matter. If you have any questions, please feel free to contact Michelle Ramirez at (303) 866-4060.

Colorado Division of Minerals & Geology

1313 Sherman Street, Room 215  
Denver, CO 80203

# Sales Receipt

Date	Sale No.
5/15/2006	16542

Sold To
Duckels Construction, Inc.

		Check# / Cash
		2675
Description	NOTE	Amount
Min: Annual Fee	M-1976-051	688.00
Total		\$688.00

## EXISTING CONDITIONS

JAMES B. ACKERMAN R. L. S. ME394

MAY 15 2006

Division of Minerals and Geology

**NOTICE:** According to Colorado law you must commence any legal action based upon any defect in this survey within three years after you first discover such defect. In no event, may any action based upon any defect in this survey be commenced more than ten years from the date of the certification shown herein.

NO.	REVISION	DATE	BY:
			SURVETEDMB & KMK
			DRAWN
			DESIGNED
			BA
			BA
			CALCD

THE BETTGER MINERAL EXTRACTION FACILITY

A TRACT OF LAND LOCATED IN THE  
WEST 1/2 OF SECTION 4  
TOWNSHIP 6 NORTH RANGE B5 WEST  
OF THE 6TH P.M., ROUTT COUNTY, COLORADO

APPEARED BY: **EMERSON**

EMERALD  
MOUNTAIN SURVEYS, INC.  
P. O. BOX 774812  
STEAMBOAT SPRINGS, COLORADO 80477  
970-879-8998  
[www.emeraldmtn.net](http://www.emeraldmtn.net)

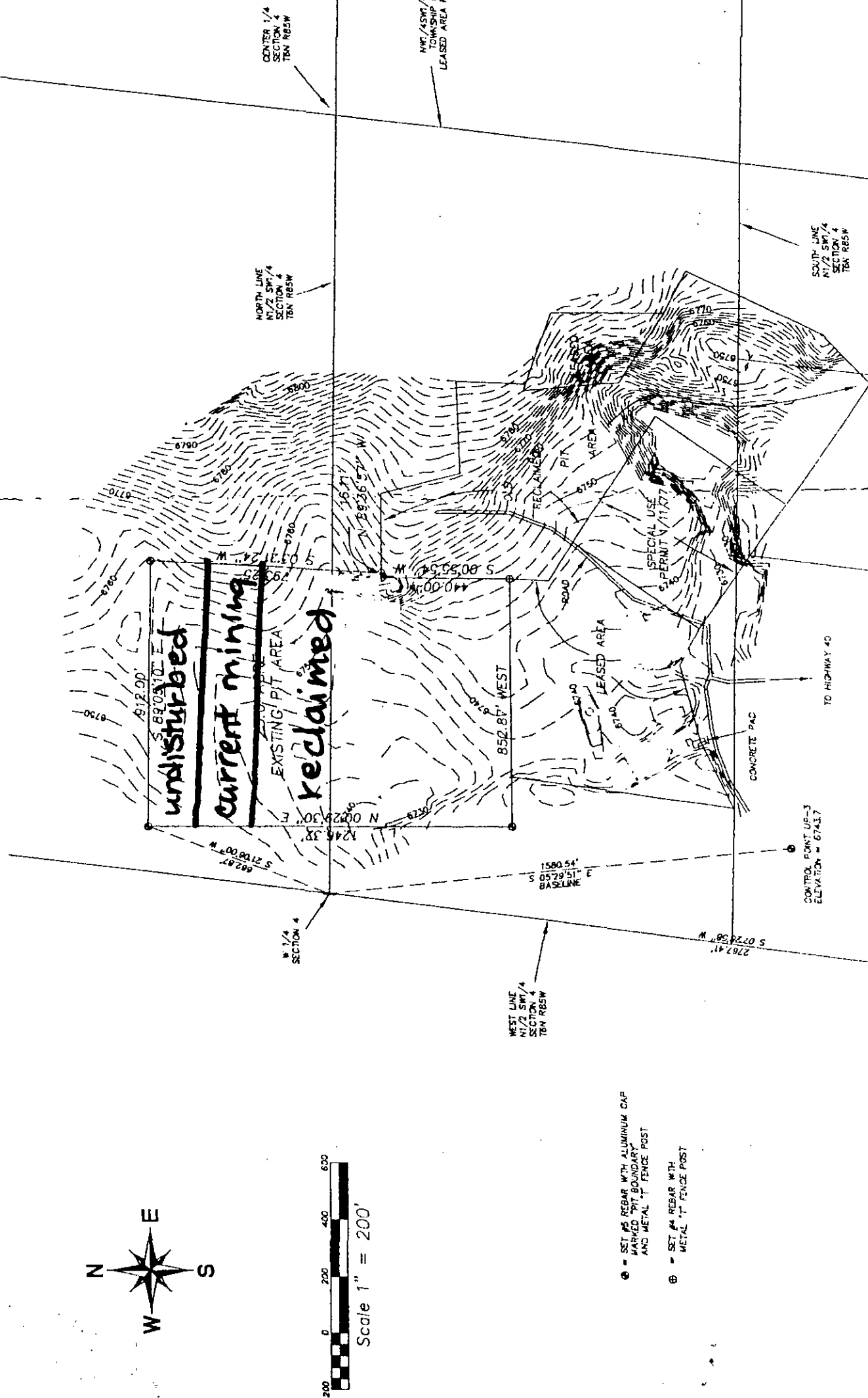
COPYRIGHT 2002, EMERALD MOUNTAIN SURVEYS, INC.

PREPARED FOR: DUCKELS CONSTRUCTION  
41230 RCR #129  
STEAMBOAT SPRINGS,

CLORAD  
80487

SCALE:	DATE:
	4-09-2002

PROJECT NO.	59-47	SHEET NO.	1 of 2
-------------	-------	-----------	--------



- ④ - SET #5 REBAR WITH ALUMINUM CAP  
MARKED "PIT BOUNDARY"  
AND METAL "T" FENCE POST
- ⑤ - SET #4 REBAR WITH  
METAL "T" FENCE POST

cbm

RECEIVED

✓ MAY 15 2006

✓ **ANNUAL FEE and REPORT REQUEST**

✓ Division of Minerals and Geology

PERMITTEE NAME: ✓ **Duckels Construction, Inc. dba Yampa Aggregates**  
PERMIT NO.: ✓ **M-1992-066**  
OPERATION NAME: **Hogue/River Pit**  
ANNIVERSARY DATE: **April 12, 2006**  
ANNUAL FEE DUE: **\$688.00 (Due on or before your anniversary date)**  
COUNTY: **Routt**

According to C.R.S. 34-32.5-116 or C.R.S. 34-32-116, each year, on the anniversary date of the permit, an operator shall submit the annual fee, a report and map showing the extent of current disturbances to affected land, reclamation accomplished to date and during the preceding year, new disturbances that are anticipated to occur during the upcoming year, reclamation that will be performed during the coming year, the dates for the beginning of active operations, and the date active operations ceased for the year, if any.

**Please attach your revised written annual report and annual report map to this form.** Please note that an adequately labeled map that clearly delineates and includes the above elements may suffice for a written report.

Division records indicate the following permittee contact information. Please verify and make any necessary changes:

Permittee Contact: Fred A. Duckels

Permittee Name: Duckels Construction, Inc. dba Yampa Aggregates

Address: 3500 Duckels Ct.

Steamboat Springs, CO 80487

Phone Number: (970) 879-6072

Fax Number: (970) 879-6748

If you have additional comments and/or information that should be provided to the Division, please provide it below or attach it to this form along with your written report and map. Annual Report instructions are enclosed.

  
Signature of Corporate Officer, Owner, or Designee

Date



# STATE OF COLORADO

## DIVISION OF MINERALS AND GEOLOGY

Department of Natural Resources

1313 Sherman St., Room 215  
Denver, Colorado 80203  
Phone: (303) 866-3567  
FAX: (303) 832-8106

RECEIVED

MAY 15 2006

Division of Minerals and Geology



Bill Owens  
Governor

Russell George  
Executive Director

Ronald W. Cattany  
Division Director  
Natural Resource Trustee

March 1, 2006

Duckels Construction, Inc. dba Yampa Aggregates  
3500 Duckels Ct.  
Steamboat Springs, CO 80487

### MINED LAND RECLAMATION BOARD 110c ANNUAL FEE INVOICE AND REPORT REQUEST

#### PLEASE READ CAREFULLY

Under the terms of your Reclamation Permit and Colorado Statutes, you must submit Annual Fees and Annual Reports. You must pay the Annual Fee and submit an Annual Report each year until reclamation responsibility release is granted. The Annual Fee is not a renewal fee. The fee and the report are for **LAST YEARS** mining and reclamation season, and **MUST** be received even if your operation was in an inactive state. The fee and report are due **ON OR BEFORE** your permit anniversary date shown below.

If you have requested reclamation responsibility release from the Division of Minerals and Geology (the "Division") but your permit is not released by your anniversary date listed below, the annual fee **MUST** be paid. If the permit is released before the anniversary date, then by Statute, you do not pay an annual fee or submit an annual report for that year.

**PLEASE NOTE:** IF THE ANNUAL FEE, ANNUAL REPORT, AND A MAP ARE NOT RECEIVED **ON OR BEFORE YOUR ANNIVERSARY DATE**, A **FORMAL NOTICE OF VIOLATION AND A BOARD ORDER TO PAY CIVIL PENALTIES** IN THE AMOUNT EQUAL TO THE ANNUAL FEE \$ 688.00 WILL BE **AUTOMATICALLY ASSESSED**. NO PERMITS FOR NEW MINING OPERATIONS SHALL BE GRANTED TO ANY OPERATOR WHO IS CURRENTLY FOUND TO BE IN VIOLATION IN THIS STATE (C.R.S. 34-32.5-120 OR C.R.S. 34-32-120) UNTIL THE VIOLATION IS ABATED.

Division records indicate \$ 688.00 fee is due

Permit No.:	M-1992-066
Operation Name:	Hogue/River Pit
Anniversary Date:	April 12, 2006
Total Fee Due:	\$688.00 (Due on or before your Anniversary Date)

If your records indicate different facts than those stated above please notify the Division.

Please return the enclosed annual report **FORM**, a **MAP**, and a **CHECK** or **MONEY ORDER** made payable to the Division of Minerals and Geology, 1313 Sherman St., Room 215, Denver, Colorado 80203.

Thank you for your cooperation in this matter. If you have any questions, please feel free to contact Jim Dupler at (303) 866-6277.

Colorado Division of Minerals & Geology

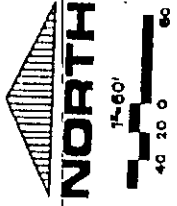
1313 Sherman Street, Room 215  
Denver, CO 80203

# Sales Receipt

Date	Sale No.
5/15/2006	16537

Sold To
Duckels Construction, Inc.

		Check# / Cash
		2676
Description	NOTE	Amount
Min: Annual Fee	M-1992-066	688.00
Total		\$688.00



RECEIVED

MAY 15 2006

Division of Minerals and Geology

LEGEND



JURISDICTIONAL WETLANDS



WETLAND BOUNDARY STAKE



WETLAND SAMPLE PLOT



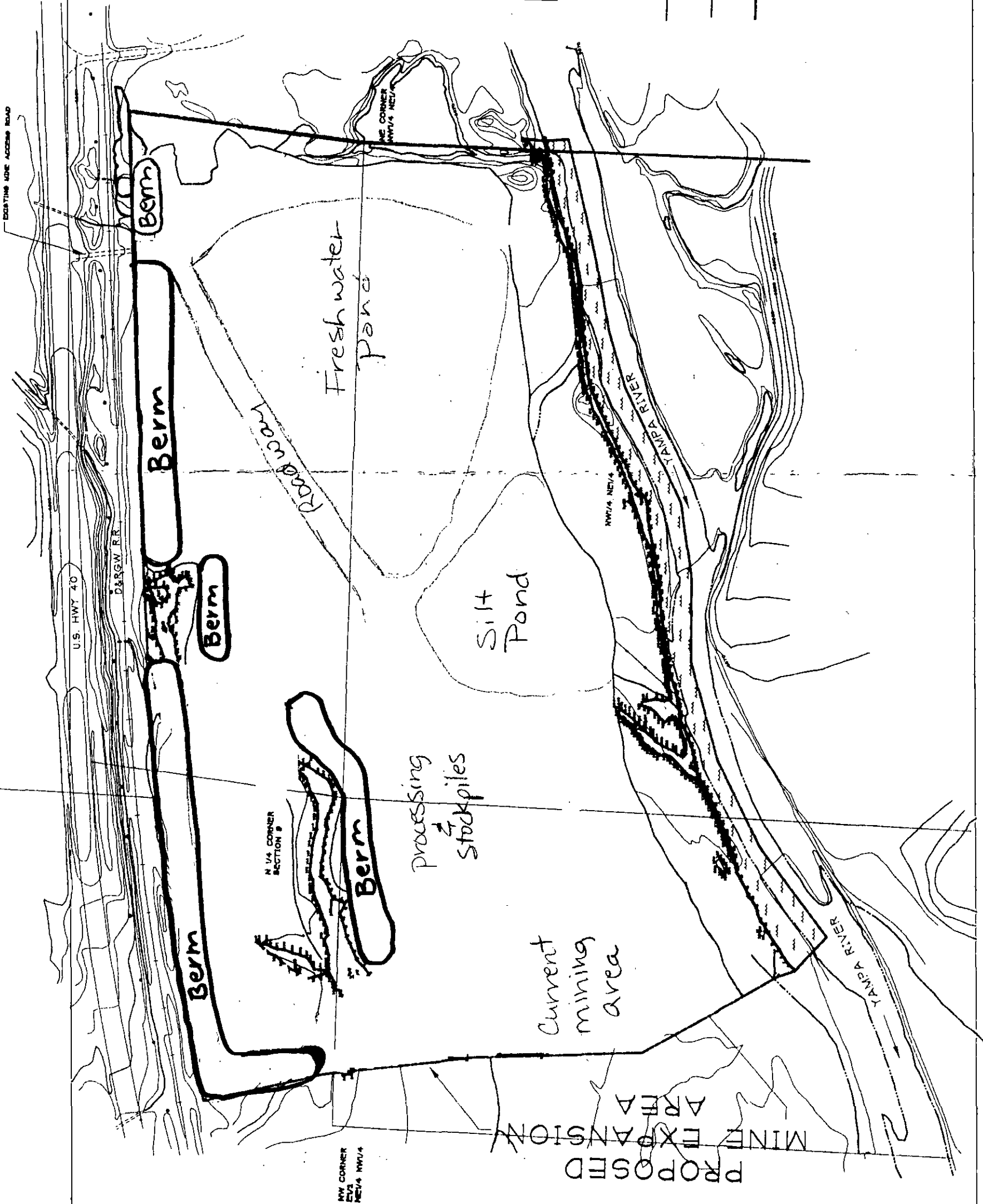
ORDINARY HIGH WATER MARK OF  
YAMPA RIVER



LIMITS OF MINING



LIMITS OF WETLAND STUDY AREA



Scale	1" = 80'
Date	SEPT. 22, 2001
Drawn	JANET'S
Checked	K. CROFTS

HOGUE GRAVEL PIT  
WETLAND MAP  
I.M.E.  
P.O. BOX 270 YAMPA, COLORADO 80443  
870-439-4442

10

AF & RPT  
**ANNUAL FEE and REPORT REQUEST**

RECEIVED

FEB 07 2007

Division of  
Wildlife, Fish, & Parks

PERMITTEE NAME: Duckels Construction, Inc.  
PERMIT NO.: M-1976-051  
OPERATION NAME: Bettger Gravel Pit  
ANNIVERSARY DATE: May 8, 2007  
ANNUAL FEE DUE: \$\$688.00 (Due on or before your anniversary date)  
COUNTY: Routt

According to C.R.S. 34-32.5-116 or C.R.S. 34-32-116, each year, on the anniversary date of the permit, an operator shall submit the annual fee, a report and map showing the extent of current disturbances to affected land, reclamation accomplished to date and during the preceding year, new disturbances that are anticipated to occur during the upcoming year, reclamation that will be performed during the coming year, the dates for the beginning of active operations, and the date active operations ceased for the year, if any.

**Please attach your revised written annual report and annual report map to this form. The Annual Report & Fee requirement is not met until we have received the following components: fee, report, and associated map. If no new disturbances or reclamation have occurred during the previous year and no new changes to the previous year's map are necessary, then no new map is required, provided that the Operator shall state this in the Annual Report. Please note that an adequately labeled map that clearly delineates and includes the above elements may suffice for a written report.**

Division records indicate the following permittee contact information. Please verify and make any necessary changes:

Permittee Contact: Fred A. Duckels

Permittee Name: Duckels Construction, Inc.

Address: 3500 Duckels Ct.

Steamboat Springs, CO 80487

Phone Number: (970) 879-6072

Fax Number: (970) 879-6748

If you have additional comments and/or information that should be provided to the Division, please provide it below or attach it to this form along with your written report and map. Annual Report instructions are enclosed.

Cheryl D. Duckels Sec. Treas.  
Signature of Corporate Officer, Owner, or Designee

5-4-07  
Date

# STATE OF COLORADO

## DIVISION OF RECLAMATION, MINING AND SAFETY

Department of Natural Resources

1313 Sherman St., Room 215

Denver, Colorado 80203

Phone: (303) 866-3567

FAX: (303) 832-8106

April 3, 2007



Duckels Construction, Inc.  
3500 Duckels Ct.  
Steamboat Springs, CO 80487

Bill Owens  
Governor

Russell George  
Executive Director

Ronald W. Cattany  
Division Director  
Natural Resource Trustee

### **MINED LAND RECLAMATION BOARD** **112c ANNUAL FEE INVOICE AND REPORT REQUEST**

#### **PLEASE READ CAREFULLY**

Under the terms of your Reclamation Permit and Colorado Statutes, you must submit Annual Fees and Annual Reports. You must pay the Annual Fee and submit an Annual Report each year until reclamation responsibility release is granted. The Annual Fee is not a renewal fee. The fee and the report are for **LAST YEARS** mining and reclamation season, and **MUST** be received even if your operation was in an inactive state. The fee and report are due **ON OR BEFORE** your permit anniversary date shown below. **The Annual Report and Fee requirement is not met until we have received the following components: fee, report, and associated map. If no new disturbances or reclamation have occurred during the previous year and no new changes to the previous year's map are necessary, then no new map is required, provided that the Operator shall state this in the Annual Report.**

If you have requested reclamation responsibility release from the Division of Reclamation, Mining and Safety (the "Division") but your permit is not released by your anniversary date listed below, the annual fee **MUST** be paid. If the permit is released before the anniversary date, then by Statute, you do not pay an annual fee or submit an annual report for that year.

**PLEASE NOTE: IF THE ANNUAL FEE, ANNUAL REPORT, AND A MAP ARE NOT RECEIVED ON OR BEFORE YOUR ANNIVERSARY DATE, A FORMAL NOTICE OF VIOLATION AND A BOARD ORDER TO PAY CIVIL PENALTIES IN THE AMOUNT EQUAL TO THE ANNUAL FEE \$ \$688.00 WILL BE AUTOMATICALLY ASSESSED. NO PERMITS FOR NEW MINING OPERATIONS SHALL BE GRANTED TO ANY OPERATOR WHO IS CURRENTLY FOUND TO BE IN VIOLATION IN THIS STATE (C.R.S. 34-32.5-120 OR C.R.S. 34-32-120) UNTIL THE VIOLATION IS ABATED.**

Division records indicate \$ \$688.00 fee is due

Permit No.:	M-1976-051
Operation Name:	Bettger Gravel Pit
Anniversary Date:	May 8, 2007
Total Fee Due:	\$ \$688.00 (Due on or before your Anniversary Date)

If your records indicate different facts than those stated above please notify the Division.

Please return the enclosed annual report **FORM**, a **MAP**, and a **CHECK** or **MONEY ORDER** made payable to the Division of Reclamation, Mining and Safety, 1313 Sherman St., Room 215, Denver, Colorado 80203.

Thank you for your cooperation in this matter. If you have any questions, please feel free to contact Michelle Ramirez at (303) 866-4060.

Division of Reclamation, Mining & Safety

1313 Sherman Street, Room 215

Denver, CO 80203

## Sales Receipt

Date	Sale No.
5/7/2007	18731

Sold To
Duckels Construction, Inc.

Check# / Cash
2606

Description	NOTE	Amount
Min: Annual Fee	M-1976-051	688.00
Total		\$688.00



AF: RAT  
ANNUAL FEE and REPORT REQUEST

PERMITTEE NAME: - Duckels Construction, Inc. dba Yampa Aggregates  
PERMIT NO.: M-1992-066  
OPERATION NAME: Hogue/River Pit  
ANNIVERSARY DATE: April 12, 2007  
ANNUAL FEE DUE: \$\$688.00 (Due on or before your anniversary date)  
COUNTY: Routt

RECEIVED

MAR 12 2007

Division of Reclamation,  
Mining and Safety

According to C.R.S. 34-32.5-116 or C.R.S. 34-32-116, each year, on the anniversary date of the permit, an operator shall submit the annual fee, a report and map showing the extent of current disturbances to affected land, reclamation accomplished to date and during the preceding year, new disturbances that are anticipated to occur during the upcoming year, reclamation that will be performed during the coming year, the dates for the beginning of active operations, and the date active operations ceased for the year, if any.

**Please attach your revised written annual report and annual report map to this form. The Annual Report & Fee requirement is not met until we have received the following components: fee, report, and associated map. If no new disturbances or reclamation have occurred during the previous year and no new changes to the previous year's map are necessary, then no new map is required, provided that the Operator shall state this in the Annual Report. Please note that an adequately labeled map that clearly delineates and includes the above elements may suffice for a written report.**

Division records indicate the following permittee contact information. Please verify and make any necessary changes:

Permittee Contact: Fred A. Duckels

Permittee Name: Duckels Construction, Inc. dba Yampa Aggregates


Address: 3500 Duckels Ct.

Steamboat Springs, CO 80487

Phone Number: (970) 879-6072

Fax Number: (970) 879-6748

If you have additional comments and/or information that should be provided to the Division, please provide it below or attach it to this form along with your written report and map. Annual Report instructions are enclosed.

  
Signature of Corporate Officer, Owner, or Designee

3-7-07  
Date



# STATE OF COLORADO

## DIVISION OF RECLAMATION, MINING AND SAFETY

Department of Natural Resources

1313 Sherman St., Room 215

Denver, Colorado 80203

Phone: (303) 866-3567

FAX: (303) 832-8106



March 1, 2007

Duckels Construction, Inc. dba Yampa Aggregates  
3500 Duckels Ct.  
Steamboat Springs, CO 80487

Bill Ritter, Jr.  
Governor

Harris D. Sherman  
Executive Director

Ronald W. Cattany  
Division Director  
Natural Resource Trustee

### **MINED LAND RECLAMATION BOARD** **112c ANNUAL FEE INVOICE AND REPORT REQUEST**

#### **PLEASE READ CAREFULLY**

Under the terms of your Reclamation Permit and Colorado Statutes, you must submit Annual Fees and Annual Reports. You must pay the Annual Fee and submit an Annual Report each year until reclamation responsibility release is granted. The Annual Fee is not a renewal fee. The fee and the report are for **LAST YEARS** mining and reclamation season, and **MUST** be received even if your operation was in an inactive state. The fee and report are due **ON OR BEFORE** your permit anniversary date shown below. **The Annual Report and Fee requirement is not met until we have received the following components: fee, report, and associated map. If no new disturbances or reclamation have occurred during the previous year and no new changes to the previous year's map are necessary, then no new map is required, provided that the Operator shall state this in the Annual Report.**

If you have requested reclamation responsibility release from the Division of Reclamation, Mining and Safety (the "Division") but your permit is not released by your anniversary date listed below, the annual fee **MUST** be paid. If the permit is released before the anniversary date, then by Statute, you do not pay an annual fee or submit an annual report for that year.

**PLEASE NOTE:** IF THE ANNUAL FEE, ANNUAL REPORT, AND A MAP ARE NOT RECEIVED **ON OR BEFORE** YOUR ANNIVERSARY DATE, A **FORMAL NOTICE OF VIOLATION AND A BOARD ORDER TO PAY CIVIL PENALTIES** IN THE AMOUNT EQUAL TO THE ANNUAL FEE \$ \$688.00 WILL BE **AUTOMATICALLY ASSESSED**. NO PERMITS FOR NEW MINING OPERATIONS SHALL BE GRANTED TO ANY OPERATOR WHO IS CURRENTLY FOUND TO BE IN VIOLATION IN THIS STATE (C.R.S. 34-32.5-120 OR C.R.S. 34-32-120) UNTIL THE VIOLATION IS ABATED.

Division records indicate \$ \$688.00 fee is due

Permit No.:	M-1992-066
Operation Name:	Hogue/River Pit
Anniversary Date:	April 12, 2007
Total Fee Due:	\$ \$688.00 (Due on or before your Anniversary Date)

If your records indicate different facts than those stated above please notify the Division.

Please return the enclosed annual report **FORM**, a **MAP**, and a **CHECK** or **MONEY ORDER** made payable to the Division of Reclamation, Mining and Safety, 1313 Sherman St., Room 215, Denver, Colorado 80203.

Thank you for your cooperation in this matter. If you have any questions, please feel free to contact Michelle Ramirez at (303) 866-4060.

Division of Reclamation, Mining & Safety

1313 Sherman Street, Room 215

Denver, CO 80203

# Sales Receipt

Date	Sale No.
3/15/2007	18380

Sold To
Duckels Construction, Inc.

Check# / Cash
2140

Description	NOTE	Amount
Min: Annual Fee	M-1992-066	688.00
Total		\$688.00

RECEIVED  
MAR 12 2007

Division of Reclamation,  
Mining and Safety

NW CORNER  
E1/2  
NE1/4 NW1/4

N 1/4 CORNER  
SECTION 2

U.S. HWY 40

CREW R1

EXISTING LOGGING ROAD

PROPOSED  
MINE EXPANSION  
AREA

Berm

Berm

Processing  
Stockpiles

Current  
Mining  
Area

Berm

Berm

Berm

Roadway

Fresh water  
pore

Silt  
Pond

YAMPA RIVER

YAMPA RIVER

NW1/4 NE1/4

NE CORNER  
NW1/4 NE1/4



JURISDICTIONAL WETLANDS



WETLAND BOUNDARY STAKE

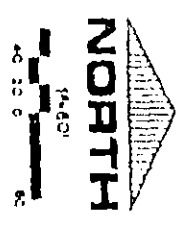


WETLAND SAMPLE PLOT

ORDINARY HIGH WATER MARK OF  
YAMPA RIVER

LIMITS OF MINING

LIMITS OF WETLAND STUDY AREA



NORTH

Scale	1" = 80'	HOGUE GRAVEL PIT WETLAND MAP 1:1.5
Date	SEP 22 2001	
Drawn	JACKS	
Checked	K. ORTIZ	
Project	NO-08-483	
P.O. BOX 270 YAMPA CORNER ROAD		

AF & RPT  
**ANNUAL FEE and REPORT REQUEST**

RECEIVED

APR 21 2008

Division of Reclamation,  
Mining and Safety

PERMITTEE NAME: Duckels Construction, Inc. ✓  
PERMIT NO.: M-1976-051 ✓  
OPERATION NAME: Bettger Gravel Pit  
ANNIVERSARY DATE: May 8, 2008  
ANNUAL FEE DUE: \$5791.00 (Due on or before your anniversary date)  
COUNTY: Routt

According to C.R.S. 34-32.5-116 or C.R.S. 34-32-116, each year, on the anniversary date of the permit, an operator shall submit the annual fee, a report and map showing the extent of current disturbances to affected land, reclamation accomplished to date and during the preceding year, new disturbances that are anticipated to occur during the upcoming year, reclamation that will be performed during the coming year, the dates for the beginning of active operations, and the date active operations ceased for the year, if any.

**Please attach your revised written annual report and annual report map to this form. The Annual Report & Fee requirement is not met until we have received the following components: fee, report, and associated map. If no new disturbances or reclamation have occurred during the previous year and no new changes to the previous year's map are necessary, then no new map is required, provided that the Operator shall state this in the Annual Report. Please note that an adequately labeled map that clearly delineates and includes the above elements may suffice for a written report.**

Division records indicate the following permittee contact information. Please verify and make any necessary changes:

Permittee Contact: Fred A. Duckels

Permittee Name: Duckels Construction, Inc.


Address: 3500 Duckels Court

Steamboat Springs, CO 80487

Phone Number: (970) 879-6072

Fax Number: (970) 879-6748

If you have additional comments and/or information that should be provided to the Division, please provide it below or attach it to this form along with your written report and map. Annual Report instructions are enclosed.

 Sec/Treas  
Signature of Corporate Officer, Owner, or Designee

4-18-08  
Date

# STATE OF COLORADO

## DIVISION OF RECLAMATION, MINING AND SAFETY

Department of Natural Resources

1313 Sherman St., Room 215

Denver, Colorado 80203

Phone: (303) 866-3567

FAX: (303) 832-8106



April 1, 2008

Duckels Construction, Inc.  
3500 Duckels Court  
Steamboat Springs, CO 80487

Bill Ritter, Jr.  
Governor

Harris D. Sherman  
Executive Director

Ronald W. Cattany  
Division Director  
Natural Resource Trustee

### **MINED LAND RECLAMATION BOARD** **112c ANNUAL FEE INVOICE AND REPORT REQUEST**

#### **PLEASE READ CAREFULLY**

Under the terms of your Reclamation Permit and Colorado Statutes, you must submit Annual Fees and Annual Reports. You must pay the Annual Fee and submit an Annual Report each year until reclamation responsibility release is granted. The Annual Fee is not a renewal fee. The fee and the report are for **LAST YEARS** mining and reclamation season, and **MUST** be received even if your operation was in an inactive state. The fee and report are due **ON OR BEFORE** your permit anniversary date shown below. **The Annual Report and Fee requirement is not met until we have received the following components: fee, report, and associated map. If no new disturbances or reclamation have occurred during the previous year and no new changes to the previous year's map are necessary, then no new map is required, provided that the Operator shall state this in the Annual Report.**

If you have requested reclamation responsibility release from the Division of Reclamation, Mining and Safety (the "Division") but your permit is not released by your anniversary date listed below, the annual fee **MUST** be paid. If the permit is released before the anniversary date, then by Statute, you do not pay an annual fee or submit an annual report for that year.

**PLEASE NOTE:** IF THE ANNUAL FEE, ANNUAL REPORT, AND A MAP ARE NOT RECEIVED **ON OR BEFORE YOUR ANNIVERSARY DATE**, A **FORMAL NOTICE OF VIOLATION AND A BOARD ORDER TO PAY CIVIL PENALTIES** IN THE AMOUNT EQUAL TO THE ANNUAL FEE \$ \$791.00 WILL BE **AUTOMATICALLY ASSESSED**. NO PERMITS FOR NEW MINING OPERATIONS SHALL BE GRANTED TO ANY OPERATOR WHO IS CURRENTLY FOUND TO BE IN VIOLATION IN THIS STATE (C.R.S. 34-32.5-120 OR C.R.S. 34-32-120) UNTIL THE VIOLATION IS ABATED.

Division records indicate \$ \$791.00 fee is due

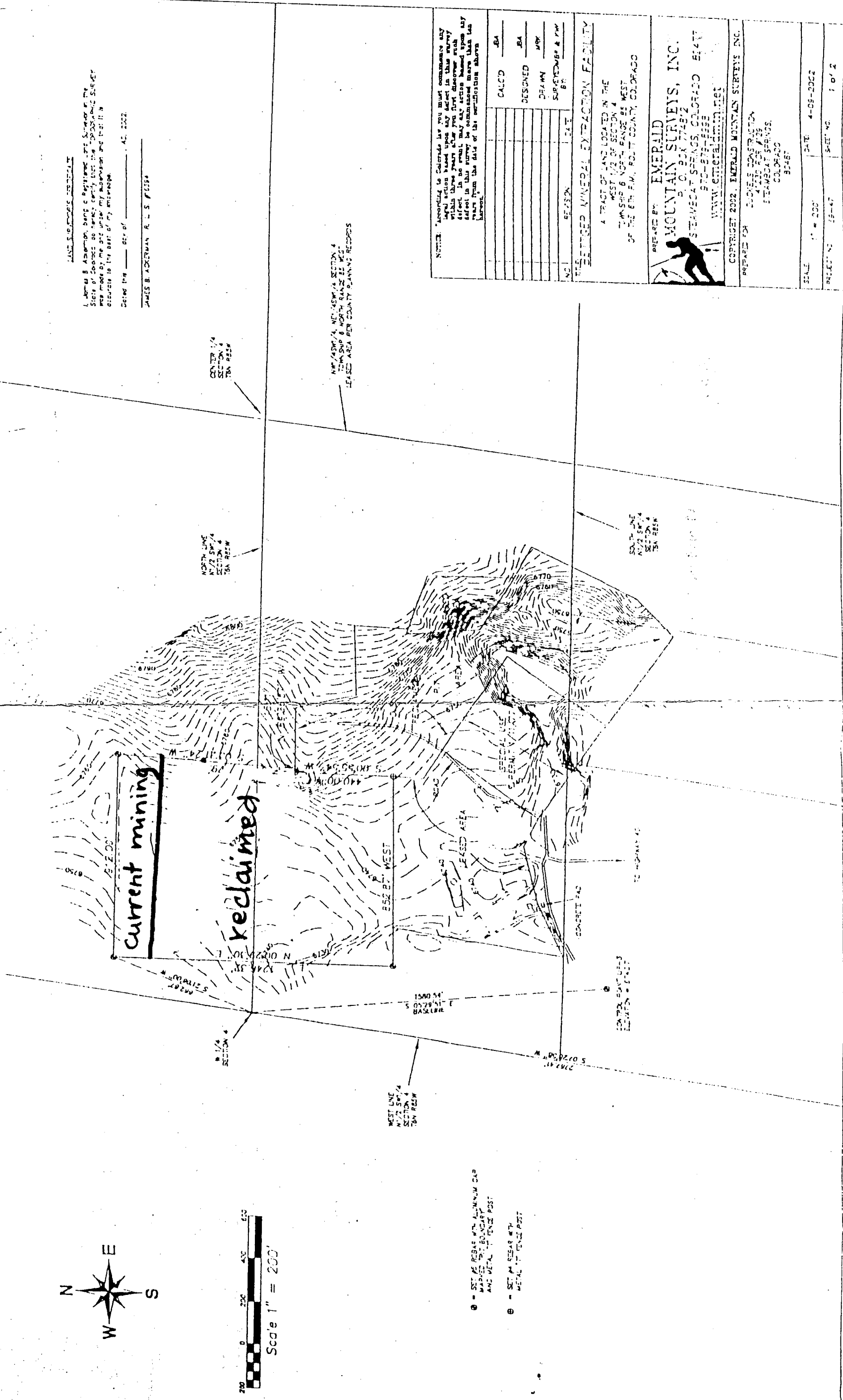
Permit No.:	M-1976-051
Operation Name:	Bettger Gravel Pit
Anniversary Date:	May 8, 2008
Total Fee Due:	\$ \$791.00 (Due on or before your Anniversary Date)

If your records indicate different facts than those stated above please notify the Division.

Please return the enclosed annual report **FORM**, a **MAP**, and a **CHECK** or **MONEY ORDER** made payable to the Division of Reclamation, Mining and Safety, 1313 Sherman St., Room 215, Denver, Colorado 80203.

Thank you for your cooperation in this matter. If you have any questions, please feel free to contact Mary Rodriguez at (303) 866-2074.

BETTGER MINERAL EXTRACTION FACILITY	EXISTING CONDITIONS



**Division of Reclamation, Mining, and Safety**

**Fee Receipt for M1976051**

**Duckels Construction, Inc.**

000000000

**Receipt #:** 2986

**Date:** 04/22/2008

**Permit:** M1976051

Payment Method	Revenue Code	Fee Description/Notes	Amount
006209	4300-01	Minerals Annual Fees M-1976-051, fees paid by Duckels Construction, Inc.	\$688.00
Receipt Total:			\$688.00

RECEIVED

APR 21 2008

Division of Reclamation,  
Mining and Safety

**ANNUAL FEE and REPORT REQUEST**

PERMITTEE NAME: **Duckels Construction, Inc. dba Yampa Aggregates**  
 PERMIT NO.: **M-1992-066**  
 OPERATION NAME: **Hogue/River Pit**  
 ANNIVERSARY DATE: **April 12, 2008**  
 ANNUAL FEE DUE: **\$5791.00 (Due on or before your anniversary date)**  
 COUNTY: **Routt**

According to C.R.S. 34-32.5-116 or C.R.S. 34-32-116, each year, on the anniversary date of the permit, an operator shall submit the annual fee, a report and map showing the extent of current disturbances to affected land, reclamation accomplished to date and during the preceding year, new disturbances that are anticipated to occur during the upcoming year, reclamation that will be performed during the coming year, the dates for the beginning of active operations, and the date active operations ceased for the year, if any.

**Please attach your revised written annual report and annual report map to this form. The Annual Report & Fee requirement is not met until we have received the following components: fee, report, and associated map. If no new disturbances or reclamation have occurred during the previous year and no new changes to the previous year's map are necessary, then no new map is required, provided that the Operator shall state this in the Annual Report. Please note that an adequately labeled map that clearly delineates and includes the above elements may suffice for a written report.**

Division records indicate the following permittee contact information. Please verify and make any necessary changes:

Permittee Contact: Fred A. Duckels

Permittee Name: Duckels Construction, Inc. dba Yampa Aggregates

Address: 3500 Duckels Court

Steamboat Springs, CO 80487

Phone Number: (970) 879-6072

Fax Number: (970) 879-6748

If you have additional comments and/or information that should be provided to the Division, please provide it below or attach it to this form along with your written report and map. Annual Report instructions are enclosed.

  
 Signature of Corporate Officer, Owner, or Designee

4-2-08  
 Date



# STATE OF COLORADO

## DIVISION OF RECLAMATION, MINING AND SAFETY

Department of Natural Resources

1313 Sherman St., Room 215

Denver, Colorado 80203

Phone: (303) 866-3567

FAX: (303) 832-8106



March 3, 2008

Duckels Construction, Inc. dba Yampa Aggregates  
3500 Duckels Court  
Steamboat Springs, CO 80487

Bill Ritter, Jr.  
Governor

Harris D. Sherman  
Executive Director

Ronald W. Cattany  
Division Director  
Natural Resource Trustee

### **MINED LAND RECLAMATION BOARD** **112c ANNUAL FEE INVOICE AND REPORT REQUEST**

#### **PLEASE READ CAREFULLY**

Under the terms of your Reclamation Permit and Colorado Statutes, you must submit Annual Fees and Annual Reports. You must pay the Annual Fee and submit an Annual Report each year until reclamation responsibility release is granted. The Annual Fee is not a renewal fee. The fee and the report are for **LAST YEARS** mining and reclamation season, and **MUST** be received even if your operation was in an inactive state. The fee and report are due **ON OR BEFORE** your permit anniversary date shown below. **The Annual Report and Fee requirement is not met until we have received the following components: fee, report, and associated map. If no new disturbances or reclamation have occurred during the previous year and no new changes to the previous year's map are necessary, then no new map is required, provided that the Operator shall state this in the Annual Report.**

If you have requested reclamation responsibility release from the Division of Reclamation, Mining and Safety (the "Division") but your permit is not released by your anniversary date listed below, the annual fee **MUST** be paid. If the permit is released before the anniversary date, then by Statute, you do not pay an annual fee or submit an annual report for that year.

**PLEASE NOTE: IF THE ANNUAL FEE, ANNUAL REPORT, AND A MAP ARE NOT RECEIVED ON OR BEFORE YOUR ANNIVERSARY DATE, A FORMAL NOTICE OF VIOLATION AND A BOARD ORDER TO PAY CIVIL PENALTIES IN THE AMOUNT EQUAL TO THE ANNUAL FEE \$ \$791.00 WILL BE AUTOMATICALLY ASSESSED. NO PERMITS FOR NEW MINING OPERATIONS SHALL BE GRANTED TO ANY OPERATOR WHO IS CURRENTLY FOUND TO BE IN VIOLATION IN THIS STATE (C.R.S. 34-32.5-120 OR C.R.S. 34-32-120) UNTIL THE VIOLATION IS ABATED.**

Division records indicate \$ \$791.00 fee is due

Permit No.:	M-1992-066
Operation Name:	Hogue/River Pit
Anniversary Date:	April 12, 2008
Total Fee Due:	\$ \$791.00 (Due on or before your Anniversary Date)

If your records indicate different facts than those stated above please notify the Division.

Please return the enclosed annual report **FORM**, a **MAP**, and a **CHECK** or **MONEY ORDER** made payable to the Division of Reclamation, Mining and Safety, 1313 Sherman St., Room 215, Denver, Colorado 80203.

Thank you for your cooperation in this matter. If you have any questions, please feel free to contact Mary Rodriguez at (303) 866-2074.





US - W 40

SECTION 84

Berm

Berm

Berm

Area  
currently  
being  
mined

NW CORNER  
E23  
NW1/4

processing  
stockpiles

Silt  
Pond

Freshwater  
Pond

roadway

NW CORNER  
NW1/4 NE1/4

PROPOSED  
MINE EXPANSION  
AREA

YAWPA RIVER

NW1/4 NE1/4  
YAWPA RIVER

LEGEND



JURISDICTIONAL WETLANDS



WETLAND BOUNDARY STAKE



WETLAND SAMPLE PLOT

ORDINARY HIGH WATER MARK OF  
YAWPA RIVER

LIMITS OF MINING

LIMITS OF WETLAND STUDY AREA

Scale	1" = 80'
Date	SEPT 22, 2000
Drawn	JACKS
Checked	K. DODDS

HOGUE GRAVEL PIT  
WETLAND MAP  
LXX  
P.L. BOX 270 YAWPA COUNTY, ARIZONA  
970-428-1422



Division of Reclamation, Mining, and Safety

Fee Receipt for M1992066

Duckels Construction, Inc. dba Yampa Aggregates

000000000

Receipt #: 2988

Date: 04/22/2008

Permit: M1992066

Payment Method	Revenue Code	Fee Description/Notes	Amount
006210	4300-01	Minerals Annual Fees M-1992-066, fees paid by Duckels Construction, Inc.	\$688.00
Receipt Total:			\$688.00

AF + RPP  
**ANNUAL FEE and REPORT REQUEST**

PERMITTEE NAME: Duckels Construction, Inc. *FD*  
PERMIT NO.: M-1976-051  
OPERATION NAME: Bettger Gravel Pit  
ANNIVERSARY DATE: May 8, 2009  
ANNUAL FEE DUE: \$791.00 (Due on or before your anniversary date)  
COUNTY: Routt

**RECEIVED**  
MAY 11 2009  
Division of Reclamation,  
Mining and Safety *FD*

According to C.R.S. 34-32.5-116 or C.R.S. 34-32-116, each year, on the anniversary date of the permit, an operator shall submit the annual fee, a report and map showing the extent of current disturbances to affected land, reclamation accomplished to-date and during the preceding year, new disturbances that are anticipated to occur during the upcoming year, reclamation that will be performed during the coming year, the dates for the beginning of active operations, and the date active operations ceased for the year, if any.

**Please attach your revised written annual report and annual report map to this form. The Annual Report & Fee requirement is not met until we have received the following components: fee, report, and associated map. If no new disturbances or reclamation have occurred during the previous year and no new changes to the previous year's map are necessary, then no new map is required, provided that the Operator shall state this in the Annual Report. Please note that an adequately labeled map that clearly delineates and includes the above elements may suffice for a written report.**

Division records indicate the following permittee contact information. Please verify and make any necessary changes:

Permittee Contact: Fred A. Duckels

Permittee Name: Duckels Construction, Inc.  
Address: 3500 Duckels Court  
Steamboat Springs, CO 80487

Phone Number: (970) 879-6072

Fax Number: (970) 879-6748

If you have additional comments and/or information that should be provided to the Division, please provide it below or attach it to this form along with your written report and map. Annual Report instructions are enclosed.

*Cheryl D. Sear*  
Signature of Corporate Officer, Owner, or Designee

4/23/09  
Date

# STATE OF COLORADO

## DIVISION OF RECLAMATION, MINING AND SAFETY

Department of Natural Resources

1313 Sherman St., Room 215

Denver, Colorado 80203

Phone: (303) 866-3567

FAX: (303) 832-8106

April 1, 2009

Duckels Construction, Inc.  
3500 Duckels Court  
Steamboat Springs, CO 80487



Bill Ritter, Jr.  
Governor

Harris D. Sherman  
Executive Director

Ronald W. Cattany  
Division Director  
Natural Resource Trustee

### **MINED LAND RECLAMATION BOARD** **112c ANNUAL FEE INVOICE AND REPORT REQUEST**

#### **PLEASE READ CAREFULLY**

Under the terms of your Reclamation Permit and Colorado Statutes, you must submit Annual Fees and Annual Reports. You must pay the Annual Fee and submit an Annual Report each year until reclamation responsibility release is granted. The Annual Fee is not a renewal fee. The fee and the report are for **LAST YEARS** mining and reclamation season, and **MUST** be received even if your operation was in an inactive state. The fee and report are due **ON OR BEFORE** your permit anniversary date shown below. **The Annual Report and Fee requirement is not met until we have received the following components: fee, report, and associated map. If no new disturbances or reclamation have occurred during the previous year and no new changes to the previous year's map are necessary, then no new map is required, provided that the Operator shall state this in the Annual Report.**

If you have requested reclamation responsibility release from the Division of Reclamation, Mining and Safety (the "Division") but your permit is not released by your anniversary date listed below, the annual fee **MUST** be paid. If the permit is released before the anniversary date, then by Statute, you do not pay an annual fee or submit an annual report for that year.

**PLEASE NOTE:** IF THE ANNUAL FEE, ANNUAL REPORT, AND A MAP ARE NOT RECEIVED **ON OR BEFORE** YOUR ANNIVERSARY DATE, A **FORMAL NOTICE OF VIOLATION AND A BOARD ORDER TO PAY CIVIL PENALTIES** IN THE AMOUNT EQUAL TO THE ANNUAL FEE \$ \$791.00 WILL BE **AUTOMATICALLY ASSESSED**. NO PERMITS FOR NEW MINING OPERATIONS SHALL BE GRANTED TO ANY OPERATOR WHO IS CURRENTLY FOUND TO BE IN VIOLATION IN THIS STATE (C.R.S. 34-32.5-120 OR C.R.S. 34-32-120) UNTIL THE VIOLATION IS ABATED.

Division records indicate \$791.00 fee is due

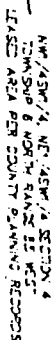

Permit No.:	M-1976-051
Operation Name:	Bettger Gravel Pit
Anniversary Date:	May 8, 2009
Total Fee Due:	\$791.00 (Due on or before your Anniversary Date)

If your records indicate different facts than those stated above please notify the Division.

Please return the enclosed annual report **FORM**, a **MAP**, and a **CHECK** or **MONEY ORDER** made payable to the Division of Reclamation, Mining and Safety, 1313 Sherman St., Room 215, Denver, Colorado 80203.

Thank you for your cooperation in this matter. If you have any questions, please feel free to contact Mary Rodriguez at (303) 866-3567 ext. 8138.

## EXISTING CONDITIONS



JAMES B. ADERMAN R. L. S. #11554

A TRACT OF LAND LOCATED IN THE  
WEST 1/2 OF SECTION 4  
TOWNSHIP 6 NORTH RANGE 88 WEST  
OF THE 6TH PM, BOULT COUNTY, COLORADO

with electrical field

COPYRIGHT 2002, ENCAPAD WORKING SURVEYS, INC.

Page 4 of 24

5-24N30A7 5760055

92457

STATE	DATE
NEW YORK	4-05-2002
OFFICE	SHEET NO.
NEW YORK	1 OF 2

2000

19

b

**Division of Reclamation, Mining, and Safety**

**Fee Receipt for M1976051**

**Duckels Construction, Inc.**

000000000

**Receipt #:** 5580

**Date:** 05/11/2009

**Permit:** M1976051

Payment Method	Revenue Code	Fee Description/Notes	Amount
008026-mr1	4300-01	Minerals Annual Fees M-1976-051	\$791.00
Receipt Total:			\$791.00



AF & RPT  
**ANNUAL FEE and REPORT REQUEST**

PERMITTEE NAME: Duckels Construction, Inc. dba Yampa Aggregates  
PERMIT NO.: M-1992-066 ✓  
OPERATION NAME: Hogue/River Pit  
ANNIVERSARY DATE: April 12, 2009  
ANNUAL FEE DUE: \$791.00 (Due on or before your anniversary date)  
COUNTY: Routt

**RECEIVED**

APR 27 2009 ✓

Division of Reclamation,  
Mining and Safety Y2

According to C.R.S. 34-32.5-116 or C.R.S. 34-32-116, each year, on the anniversary date of the permit, an operator shall submit the annual fee, a report and map showing the extent of current disturbances to affected land, reclamation accomplished to date and during the preceding year, new disturbances that are anticipated to occur during the upcoming year, reclamation that will be performed during the coming year, the dates for the beginning of active operations, and the date active operations ceased for the year, if any.

**Please attach your revised written annual report and annual report map to this form. The Annual Report & Fee requirement is not met until we have received the following components: fee, report, and associated map. If no new disturbances or reclamation have occurred during the previous year and no new changes to the previous year's map are necessary, then no new map is required, provided that the Operator shall state this in the Annual Report. Please note that an adequately labeled map that clearly delineates and includes the above elements may suffice for a written report.**

Division records indicate the following permittee contact information. Please verify and make any necessary changes:

Permittee Contact: Fred A. Duckels

Permittee Name: Duckels Construction, Inc. dba Yampa Aggregates

Address: 3500 Duckels Court

Steamboat Springs, CO 80487

Phone Number: (970) 879-6072

Fax Number: (970) 879-6748

If you have additional comments and/or information that should be provided to the Division, please provide it below or attach it to this form along with your written report and map. Annual Report instructions are enclosed.

*Cheryl Duckels* See/Tues  
Signature of Corporate Officer, Owner, or Designee

3/23/09  
Date

# STATE OF COLORADO

## DIVISION OF RECLAMATION, MINING AND SAFETY

Department of Natural Resources

1313 Sherman St., Room 215

Denver, Colorado 80203

Phone: (303) 866-3567

FAX: (303) 832-8106

75694

March 2, 2009

Duckels Construction, Inc. dba Yampa Aggregates  
3500 Duckels Court  
Steamboat Springs, CO 80487



Bill Ritter, Jr.  
Governor

Harris D. Sherman  
Executive Director

Ronald W. Cattany  
Division Director  
Natural Resource Trustee

### **MINED LAND RECLAMATION BOARD** **112c ANNUAL FEE INVOICE AND REPORT REQUEST**

#### **PLEASE READ CAREFULLY**

Under the terms of your Reclamation Permit and Colorado Statutes, you must submit Annual Fees and Annual Reports. You must pay the Annual Fee and submit an Annual Report each year until reclamation responsibility release is granted. The Annual Fee is not a renewal fee. The fee and the report are for **LAST YEARS** mining and reclamation season, and **MUST** be received even if your operation was in an inactive state. The fee and report are due **ON OR BEFORE** your permit anniversary date shown below. **The Annual Report and Fee requirement is not met until we have received the following components: fee, report, and associated map. If no new disturbances or reclamation have occurred during the previous year and no new changes to the previous year's map are necessary, then no new map is required, provided that the Operator shall state this in the Annual Report.**

If you have requested reclamation responsibility release from the Division of Reclamation, Mining and Safety (the "Division") but your permit is not released by your anniversary date listed below, the annual fee **MUST** be paid. If the permit is released before the anniversary date, then by Statute, you do not pay an annual fee or submit an annual report for that year.

**PLEASE NOTE:** IF THE ANNUAL FEE, ANNUAL REPORT, AND A MAP ARE NOT RECEIVED **ON OR BEFORE** YOUR ANNIVERSARY DATE, A **FORMAL NOTICE OF VIOLATION AND A BOARD ORDER TO PAY CIVIL PENALTIES** IN THE AMOUNT EQUAL TO THE ANNUAL FEE \$ \$791.00 WILL BE **AUTOMATICALLY ASSESSED**. NO PERMITS FOR NEW MINING OPERATIONS SHALL BE GRANTED TO ANY OPERATOR WHO IS CURRENTLY FOUND TO BE IN VIOLATION IN THIS STATE (C.R.S. 34-32.5-120 OR C.R.S. 34-32-120) UNTIL THE VIOLATION IS ABATED.

Division records indicate \$791.00 fee is due

Permit No.:	M-1992-066
Operation Name:	Hogue/River Pit
Anniversary Date:	April 12, 2009
Total Fee Due:	\$791.00 (Due on or before your Anniversary Date)

If your records indicate different facts than those stated above please notify the Division.

Please return the enclosed annual report **FORM**, a **MAP**, and a **CHECK** or **MONEY ORDER** made payable to the Division of Reclamation, Mining and Safety, 1313 Sherman St., Room 215, Denver, Colorado 80203.

Thank you for your cooperation in this matter. If you have any questions, please feel free to contact Mary Rodriguez at (303) 866-3567 ext. 8138.

**Division of Reclamation, Mining, and Safety**

**Fee Receipt for M1992066**

**Duckels Construction, Inc. dba Yampa Aggregate**

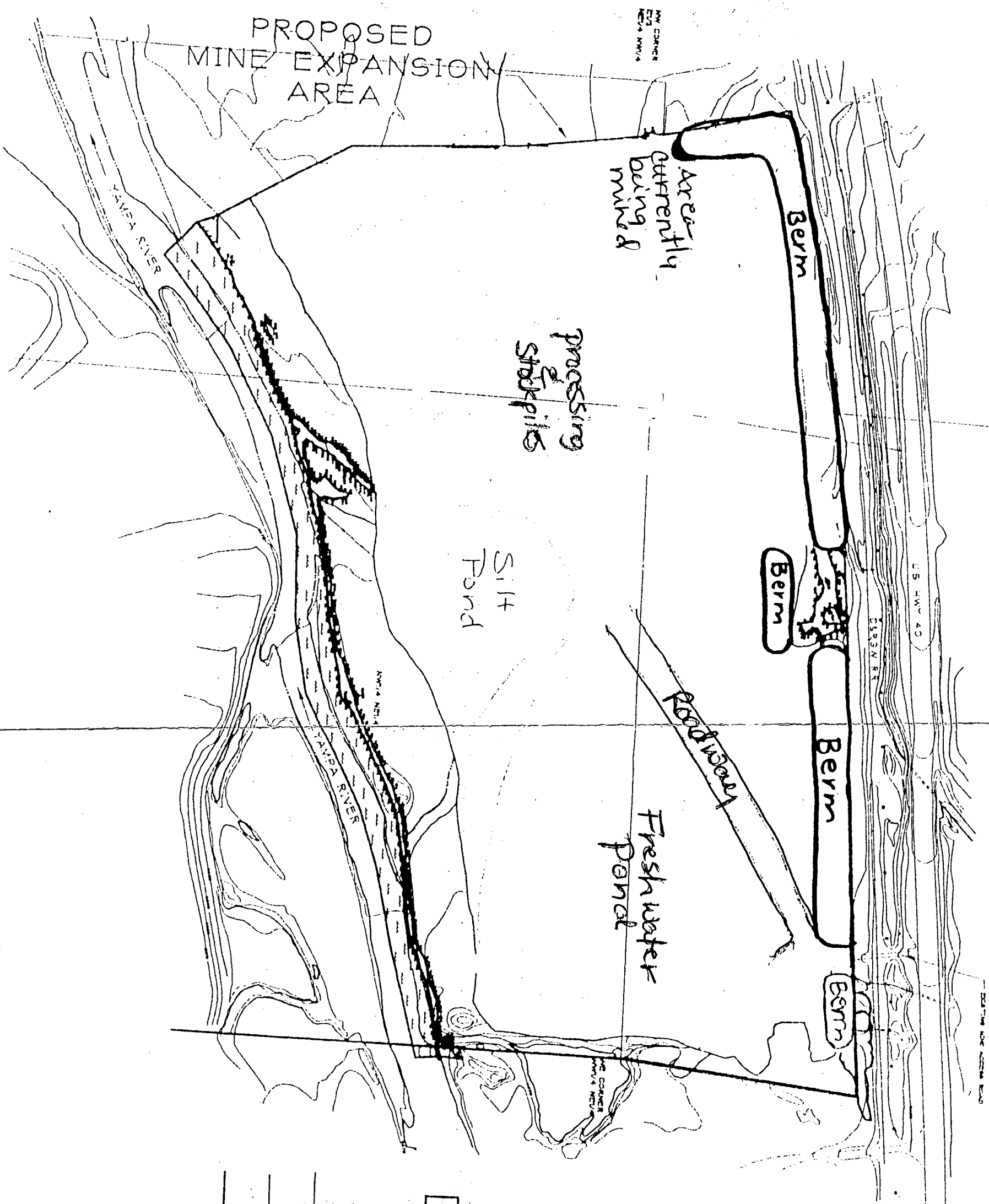
000000000

**Receipt #:** 5492

**Date:** 04/27/2009

**Permit:** M1992066

Payment Method	Revenue Code	Fee Description/Notes	Amount
007928-mr1	4300-01	Minerals Annual Fees M-1992-066	\$791.00
Receipt Total:			\$791.00



PROPOSED  
MINE EXPANSION  
AREA

Aerially  
currently  
being  
mined

processing  
stockpiles

Silt  
Pond

Berm

Berm

Berm

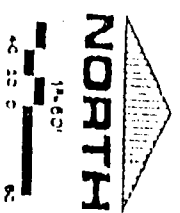
Berm

roadway

Freshwater  
Pond

YAMPA RIVER

YAMPA RIVER



LEGEND

- JURISDICTIONAL WETLANDS
- ✦ WETLAND BOUNDARY STAKE
- ✦ WETLAND SAMPLE PLOT
- ORDINARY HIGH WATER MARK OF YAMPA RIVER
- LIMITS OF MINING
- LIMITS OF WETLAND STUDY AREA

Scale	1" = 60'
Date	SEPT 21, 2001
Drawn	JACKS
Checked	K. STOUTS
HOQUE GRAVEL PIT WETLAND MAP LIXE P.O. BOX 270 YAMPA, COLORADO 80443 970-438-4443	

AF + RPT  
**ANNUAL FEE and REPORT REQUEST**

**RECEIVED**

PERMITTEE NAME: **Duckels Construction, Inc.**  
 PERMIT NO.: **M-1976-051**  
 OPERATION NAME: **Bettger Gravel Pit**  
 ANNIVERSARY DATE: **May 8, 2010**  
 ANNUAL FEE DUE: **\$791.00 (Due on or before your anniversary date)**  
 COUNTY: **Routt**

JUL 15 2010

Division of Reclamation,  
Mining & Safety

According to C.R.S. 34-32.5-116 or C.R.S. 34-32-116, each year, on the anniversary date of the permit, an operator shall submit the annual fee, a report and map showing the extent of current disturbances to affected land, reclamation accomplished to date and during the preceding year, new disturbances that are anticipated to occur during the upcoming year, reclamation that will be performed during the coming year, the dates for the beginning of active operations, and the date active operations ceased for the year, if any.

**Please attach your revised written annual report and annual report map to this form. The Annual Report & Fee requirement is not met until we have received the following components: fee, report, and associated map. If no new disturbances or reclamation have occurred during the previous year and no new changes to the previous year's map are necessary, then no new map is required, provided that the Operator shall state this in the Annual Report. Please note that an adequately labeled map that clearly delineates and includes the above elements may suffice for a written report.**

Division records indicate the following permittee contact information. Please verify and make any necessary changes:

Permittee Contact: Fred A. Duckels

Permittee Name: Duckels Construction, Inc.

Address: 3500 Duckels Court

Steamboat Springs, CO 80487

Phone Number: (970) 879-6072

Fax Number: (970) 879-6748

If you have additional comments and/or information that should be provided to the Division, please provide it below or attach it to this form along with your written report and map. Annual Report instructions are enclosed.

*Cheryl Duckels* Sectreas.  
Signature of Corporate Officer, Owner, or Designee

4-23-10  
Date

# STATE OF COLORADO

## DIVISION OF RECLAMATION, MINING AND SAFETY Department of Natural Resources

1313 Sherman St., Room 215  
Denver, Colorado 80203  
Phone: (303) 866-3567  
FAX: (303) 832-8106



April 1, 2010

Duckels Construction, Inc.  
3500 Duckels Court  
Steamboat Springs, CO 80487

Bill Ritter, Jr.  
Governor

James B. Martin  
Executive Director

### **MINED LAND RECLAMATION BOARD** **112c ANNUAL FEE INVOICE AND REPORT REQUEST**

#### **PLEASE READ CAREFULLY**

Under the terms of your Reclamation Permit and Colorado Statutes, you must submit Annual Fees and Annual Reports. You must pay the Annual Fee and submit an Annual Report each year until reclamation responsibility release is granted. The Annual Fee is not a renewal fee. The fee and the report are for **LAST YEARS** mining and reclamation season, and **MUST** be received even if your operation was in an inactive state. The fee and report are due **ON OR BEFORE** your permit anniversary date shown below. **The Annual Report and Fee requirement is not met until we have received the following components: fee, report, and associated map. If no new disturbances or reclamation have occurred during the previous year and no new changes to the previous year's map are necessary, then no new map is required, provided that the Operator shall state this in the Annual Report.**

If you have requested reclamation responsibility release from the Division of Reclamation, Mining and Safety (the "Division") but your permit is not released by your anniversary date listed below, the annual fee **MUST** be paid. If the permit is released before the anniversary date, then by Statute, you do not pay an annual fee or submit an annual report for that year.

**PLEASE NOTE:** IF THE ANNUAL FEE, ANNUAL REPORT, AND A MAP ARE NOT RECEIVED **ON OR BEFORE YOUR ANNIVERSARY DATE**, A **FORMAL NOTICE OF VIOLATION AND A BOARD ORDER TO PAY CIVIL PENALTIES** IN THE AMOUNT EQUAL TO THE ANNUAL FEE \$ \$791.00 WILL BE **AUTOMATICALLY ASSESSED**. NO PERMITS FOR NEW MINING OPERATIONS SHALL BE GRANTED TO ANY OPERATOR WHO IS CURRENTLY FOUND TO BE IN VIOLATION IN THIS STATE (C.R.S. 34-32.5-120 OR C.R.S. 34-32-120) UNTIL THE VIOLATION IS ABATED.

Division records indicate \$791.00 fee is due

Permit No.:	M-1976-051
Operation Name:	Bettger Gravel Pit
Anniversary Date:	May 8, 2010
Total Fee Due:	\$791.00 (Due on or before your Anniversary Date)

If your records indicate different facts than those stated above please notify the Division.

Please return the enclosed annual report **FORM**, a **MAP**, and a **CHECK** or **MONEY ORDER** made payable to the Division of Reclamation, Mining and Safety, 1313 Sherman St., Room 215, Denver, Colorado 80203.

Thank you for your cooperation in this matter. If you have any questions, please feel free to contact Mary Rodriguez at (303) 866-3567 ext. 8138.

**Division of Reclamation, Mining, and Safety**

**Fee Receipt for M1976051**

**Duckels Construction, Inc.**

000000000

**Receipt #:** 8615


**Date:** 07/15/2010

**Permit:** M1976051

Payment Method	Revenue Code	Fee Description/Notes	Amount
009414-mr1	4300-01	Minerals Annual Fees M-1976-051	\$791.00
Receipt Total:			\$791.00




## EXISTING CONDITIONS

[illegible]

1. The first of the three main points is that the  
 2. Government should not be allowed to spend more  
 3. than it has in the past. This is a very  
 4. important point, and it is one which the  
 5. public should be made aware of. It is not  
 6. enough to say that the Government is spending  
 7. too much money. It is also necessary to  
 8. show that the Government is not getting its  
 9. money from the pockets of the people. It is  
 10. necessary to show that the Government is  
 11. not spending more than it has in the past.  
 12. This is a very important point, and it is  
 13. one which the public should be made aware  
 14. of. It is not enough to say that the  
 15. Government is spending too much money. It  
 16. is also necessary to show that the  
 17. Government is not getting its money from  
 18. the pockets of the people. It is necessary  
 19. to show that the Government is not  
 20. spending more than it has in the past.

	DATE	CALC'D	BY
		DESIGNED	BY
		DRAWN	CHK
		SUPPLIED BY & FOR	
		BY	

[illegible]

ESTABLISHED BY  
**EMERALD**  
**MOUNTAIN SURVEYS, INC.**  
 10000 W. 10th Ave.  
 STEVENAGE, COLORADO 80521  
 303-661-1111  
 WWW.EMERALDSURVEYS.NET

Copyright 2002, Emerald Mountain Software, Inc.  
 Printed in the USA

1990

[illegible]

AF + RPT  
ANNUAL FEE and REPORT REQUEST

PERMITTEE NAME: ✓ Duckels Construction, Inc. dba Yampa Aggregates  
PERMIT NO.: ✓ M-1992-066  
OPERATION NAME: Hogue/River Pit  
ANNIVERSARY DATE: April 12, 2010  
ANNUAL FEE DUE: \$791.00 (Due on or before your anniversary date)  
COUNTY: Routt

RECEIVED

JUN 11 2010

✓  
19 Division of Reclamation,  
Mining and Safety

According to C.R.S. 34-32.5-116 or C.R.S. 34-32-116, each year, on the anniversary date of the permit, an operator shall submit the annual fee, a report and map showing the extent of current disturbances to affected land, reclamation accomplished to date and during the preceding year, new disturbances that are anticipated to occur during the upcoming year, reclamation that will be performed during the coming year, the dates for the beginning of active operations, and the date active operations ceased for the year, if any.

**Please attach your revised written annual report and annual report map to this form. The Annual Report & Fee requirement is not met until we have received the following components: fee, report, and associated map. If no new disturbances or reclamation have occurred during the previous year and no new changes to the previous year's map are necessary, then no new map is required, provided that the Operator shall state this in the Annual Report. Please note that an adequately labeled map that clearly delineates and includes the above elements may suffice for a written report.**

Division records indicate the following permittee contact information. Please verify and make any necessary changes:

Permittee Contact: Fred A. Duckels

Permittee Name: Duckels Construction, Inc. dba Yampa Aggregates

Address: 3500 Duckels Court

Steamboat Springs, CO 80487

Phone Number: (970) 879-6072

Fax Number: (970) 879-6748

If you have additional comments and/or information that should be provided to the Division, please provide it below or attach it to this form along with your written report and map. Annual Report instructions are enclosed.

101  
Signature of Corporate Officer, Owner, or Designee

3/23/10  
Date

# STATE OF COLORADO

## DIVISION OF RECLAMATION, MINING AND SAFETY

Department of Natural Resources

1313 Sherman St., Room 215

Denver, Colorado 80203

Phone: (303) 866-3567

FAX: (303) 832-8106

March 1, 2010

Duckels Construction, Inc. dba Yampa Aggregates  
3500 Duckels Court  
Steamboat Springs, CO 80487



Bill Ritter, Jr.  
Governor

Harris D. Sherman  
Executive Director

Ronald W. Cattany  
Division Director  
Natural Resource Trustee

### **MINED LAND RECLAMATION BOARD** **112c ANNUAL FEE INVOICE AND REPORT REQUEST**

#### PLEASE READ CAREFULLY

Under the terms of your Reclamation Permit and Colorado Statutes, you must submit Annual Fees and Annual Reports. You must pay the Annual Fee and submit an Annual Report each year until reclamation responsibility release is granted. The Annual Fee is not a renewal fee. The fee and the report are for **LAST YEARS** mining and reclamation season, and **MUST** be received even if your operation was in an inactive state. The fee and report are due **ON OR BEFORE** your permit anniversary date shown below. **The Annual Report and Fee requirement is not met until we have received the following components: fee, report, and associated map. If no new disturbances or reclamation have occurred during the previous year and no new changes to the previous year's map are necessary, then no new map is required, provided that the Operator shall state this in the Annual Report.**

If you have requested reclamation responsibility release from the Division of Reclamation, Mining and Safety (the "Division") but your permit is not released by your anniversary date listed below, the annual fee **MUST** be paid. If the permit is released before the anniversary date, then by Statute, you do not pay an annual fee or submit an annual report for that year.

**PLEASE NOTE:** IF THE ANNUAL FEE, ANNUAL REPORT, AND A MAP ARE NOT RECEIVED **ON OR BEFORE** YOUR ANNIVERSARY DATE, A **FORMAL NOTICE OF VIOLATION AND A BOARD ORDER TO PAY CIVIL PENALTIES** IN THE AMOUNT EQUAL TO THE ANNUAL FEE \$ \$791.00 WILL BE **AUTOMATICALLY ASSESSED**. NO PERMITS FOR NEW MINING OPERATIONS SHALL BE GRANTED TO ANY OPERATOR WHO IS CURRENTLY FOUND TO BE IN VIOLATION IN THIS STATE (C.R.S. 34-32.5-120 OR C.R.S. 34-32-120) UNTIL THE VIOLATION IS ABATED.

Division records indicate \$791.00 fee is due

Permit No.:	M-1992-066
Operation Name:	Hogue/River Pit
Anniversary Date:	April 12, 2010
Total Fee Due:	\$791.00 (Due on or before your Anniversary Date)

If your records indicate different facts than those stated above please notify the Division.

Please return the enclosed annual report **FORM**, a **MAP**, and a **CHECK** or **MONEY ORDER** made payable to the Division of Reclamation, Mining and Safety, 1313 Sherman St., Room 215, Denver, Colorado 80203.

Thank you for your cooperation in this matter. If you have any questions, please feel free to contact Mary Rodriguez at (303) 866-3567 ext. 8138.

**Division of Reclamation, Mining, and Safety**

**Fee Receipt for M1992066**

**Duckels Construction, Inc. dba Yampa Aggregate**

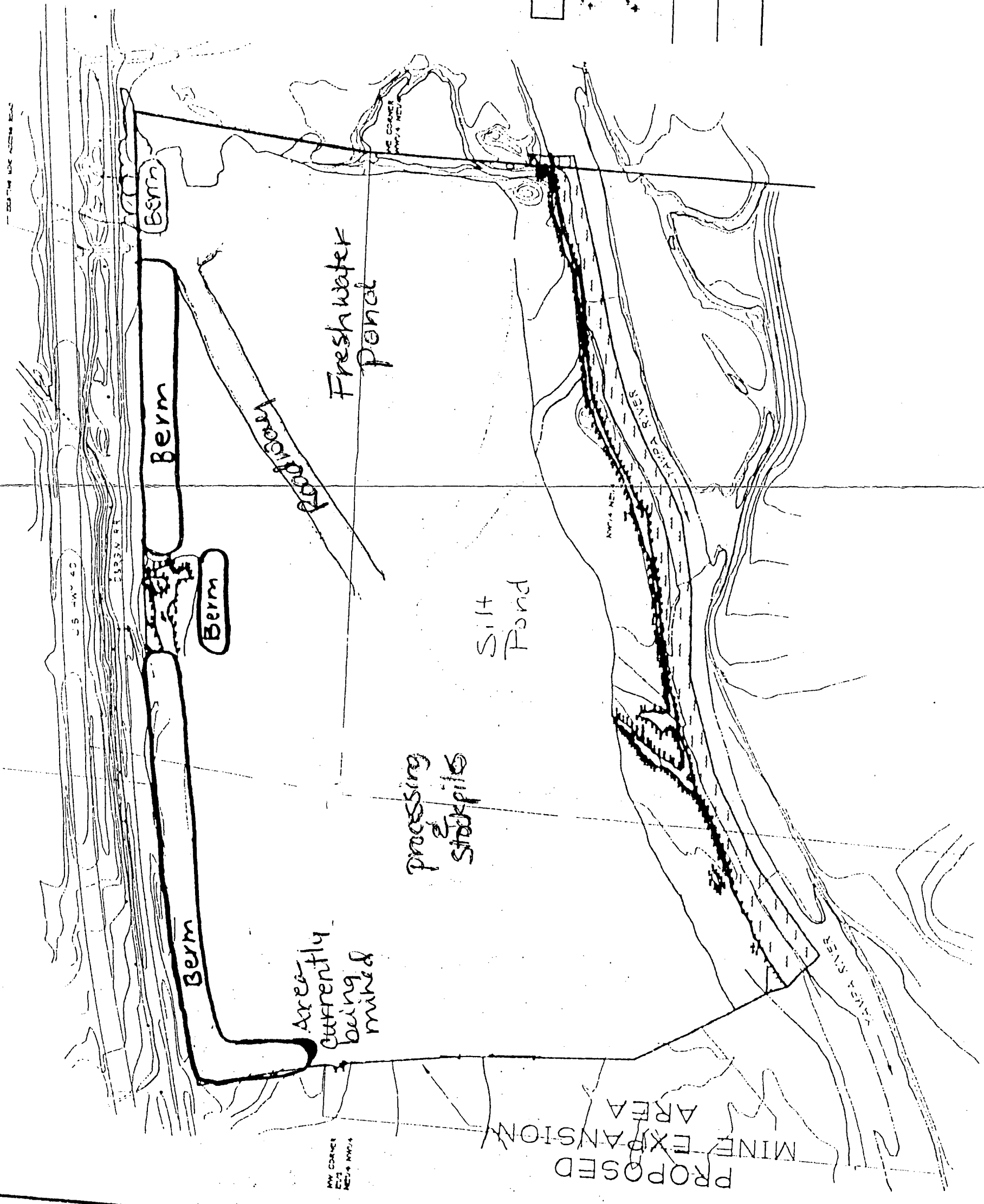
000000000

**Receipt #:** 8348

**Date:** 06/11/2010

**Permit:** M1992066

Payment Method	Revenue Code	Fee Description/Notes	Amount
902452-mr1	4300-01	Minerals Annual Fees M-1992-066	\$791.00
Receipt Total:			\$791.00



PROPOSED  
MINE EXPANS  
AREA

are currently being mined

prossino  
Stackpile

$$\pm \frac{1}{\sqrt{2}} \begin{pmatrix} 1 & i \\ 1 & -i \end{pmatrix}$$

Fresh water  
Pond

Rockport

Berm

Berm

25

German

Source	1" = 10'
Date	2002
Drawn	GDW
Scale	1:100

FOGUE GRAVEL PIT  
WESTLAND MAP  
LINE  
P. 202 TO 203, 204, 205, 206, 207, 208, 209, 210, 211, 212, 213, 214, 215, 216, 217, 218, 219, 220, 221, 222, 223, 224, 225, 226, 227, 228, 229, 230, 231, 232, 233, 234, 235, 236, 237, 238, 239, 240, 241, 242, 243, 244, 245, 246, 247, 248, 249, 250, 251, 252, 253, 254, 255, 256, 257, 258, 259, 260, 261, 262, 263, 264, 265, 266, 267, 268, 269, 270, 271, 272, 273, 274, 275, 276, 277, 278, 279, 280, 281, 282, 283, 284, 285, 286, 287, 288, 289, 290, 291, 292, 293, 294, 295, 296, 297, 298, 299, 300, 301, 302, 303, 304, 305, 306, 307, 308, 309, 310, 311, 312, 313, 314, 315, 316, 317, 318, 319, 320, 321, 322, 323, 324, 325, 326, 327, 328, 329, 330, 331, 332, 333, 334, 335, 336, 337, 338, 339, 340, 341, 342, 343, 344, 345, 346, 347, 348, 349, 350, 351, 352, 353, 354, 355, 356, 357, 358, 359, 360, 361, 362, 363, 364, 365, 366, 367, 368, 369, 370, 371, 372, 373, 374, 375, 376, 377, 378, 379, 380, 381, 382, 383, 384, 385, 386, 387, 388, 389, 390, 391, 392, 393, 394, 395, 396, 397, 398, 399, 400, 401, 402, 403, 404, 405, 406, 407, 408, 409, 410, 411, 412, 413, 414, 415, 416, 417, 418, 419, 420, 421, 422, 423, 424, 425, 426, 427, 428, 429, 430, 431, 432, 433, 434, 435, 436, 437, 438, 439, 440, 441, 442, 443, 444, 445, 446, 447, 448, 449, 450, 451, 452, 453, 454, 455, 456, 457, 458, 459, 460, 461, 462, 463, 464, 465, 466, 467, 468, 469, 470, 471, 472, 473, 474, 475, 476, 477, 478, 479, 480, 481, 482, 483, 484, 485, 486, 487, 488, 489, 490, 491, 492, 493, 494, 495, 496, 497, 498, 499, 500, 501, 502, 503, 504, 505, 506, 507, 508, 509, 510, 511, 512, 513, 514, 515, 516, 517, 518, 519, 520, 521, 522, 523, 524, 525, 526, 527, 528, 529, 530, 531, 532, 533, 534, 535, 536, 537, 538, 539, 540, 541, 542, 543, 544, 545, 546, 547, 548, 549, 550, 551, 552, 553, 554, 555, 556, 557, 558, 559, 560, 561, 562, 563, 564, 565, 566, 567, 568, 569, 570, 571, 572, 573, 574, 575, 576, 577, 578, 579, 580, 581, 582, 583, 584, 585, 586, 587, 588, 589, 590, 591, 592, 593, 594, 595, 596, 597, 598, 599, 600, 601, 602, 603, 604, 605, 606, 607, 608, 609, 610, 611, 612, 613, 614, 615, 616, 617, 618, 619, 620, 621, 622, 623, 624, 625, 626, 627, 628, 629, 630, 631, 632, 633, 634, 635, 636, 637, 638, 639, 640, 641, 642, 643, 644, 645, 646, 647, 648, 649, 650, 651, 652, 653, 654, 655, 656, 657, 658, 659, 660, 661, 662, 663, 664, 665, 666, 667, 668, 669, 670, 671, 672, 673, 674, 675, 676, 677, 678, 679, 680, 681, 682, 683, 684, 685, 686, 687, 688, 689, 690, 691, 692, 693, 694, 695, 696, 697, 698, 699, 700, 701, 702, 703, 704, 705, 706, 707, 708, 709, 710, 711, 712, 713, 714, 715, 716, 717, 718, 719, 720, 721, 722, 723, 724, 725, 726, 727, 728, 729, 730, 731, 732, 733, 734, 735, 736, 737, 738, 739, 740, 741, 742, 743, 744, 745, 746, 747, 748, 749, 750, 751, 752, 753, 754, 755, 756, 757, 758, 759, 760, 761, 762, 763, 764, 765, 766, 767, 768, 769, 770, 771, 772, 773, 774, 775, 776, 777, 778, 779, 780, 781, 782, 783, 784, 785, 786, 787, 788, 789, 790, 791, 792, 793, 794, 795, 796, 797, 798, 799, 800, 801, 802, 803, 804, 805, 806, 807, 808, 809, 810, 811, 812, 813, 814, 815, 816, 817, 818, 819, 820, 821, 822, 823, 824, 825, 826, 827, 828, 829, 830, 831, 832, 833, 834, 835, 836, 837, 838, 839, 840, 841, 842, 843, 844, 845, 846, 847, 848, 849, 850, 851, 852, 853, 854, 855, 856, 857, 858, 859, 860, 861, 862, 863, 864, 865, 866, 867, 868, 869, 870, 871, 872, 873, 874, 875, 876, 877, 878, 879, 880, 881, 882, 883, 884, 885, 886, 887, 888, 889, 890, 891, 892, 893, 894, 895, 896, 897, 898, 899, 900, 901, 902, 903, 904, 905, 906, 907, 908, 909, 910, 911, 912, 913, 914, 915, 916, 917, 918, 919, 920, 921, 922, 923, 924, 925, 926, 927, 928, 929, 930, 931, 932, 933, 934, 935, 936, 937, 938, 939, 940, 941, 942, 943, 944, 945, 946, 947, 948, 949, 950, 951, 952, 953, 954, 955, 956, 957, 958, 959, 960, 961, 962, 963, 964, 965, 966, 967, 968, 969, 970, 971, 972, 973, 974, 975, 976, 977, 978, 979, 980, 981, 982, 983, 984, 985, 986, 987, 988, 989, 990, 991, 992, 993, 994, 995

5.000 x 100000	500000
5.000	5000
5.000	5000
5.000	5000

RECEIVED

JUL 05 2011

Division of Reclamation,  
Mining and SafetyAR & RPT  
**ANNUAL FEE and REPORT REQUEST**

PERMITTEE NAME: **Duckels Construction, Inc.**  
PERMIT NO.: **M-1976-051**  
OPERATION NAME: **Bettger Gravel Pit**  
ANNIVERSARY DATE: **May 8, 2011**  
ANNUAL FEE DUE: **\$791.00 (Due on or before your anniversary date)**  
COUNTY: **Routt**

RECEIVED

JUL 05 2011

Division of Reclamation,  
Mining & Safety

According to C.R.S. 34-32.5-116 or C.R.S. 34-32-116, each year, on the anniversary date of the permit, an operator shall submit the annual fee, a report and map showing the extent of current disturbances to affected land, reclamation accomplished to date and during the preceding year, new disturbances that are anticipated to occur during the upcoming year, reclamation that will be performed during the coming year, the dates for the beginning of active operations, and the date active operations ceased for the year, if any.

**Please attach your revised written annual report and annual report map to this form. The Annual Report & Fee requirement is not met until we have received the following components: fee, report, and associated map. If no new disturbances or reclamation have occurred during the previous year and no new changes to the previous year's map are necessary, then no new map is required, provided that the Operator shall state this in the Annual Report. Please note that an adequately labeled map that clearly delineates and includes the above elements may suffice for a written report.**

Division records indicate the following permittee contact information. Please verify and make any necessary changes:

Permittee Contact: Fred A. Duckels

Permittee Name: Duckels Construction, Inc.

Address: 3500 Duckels Court

Steamboat Springs, CO 80487

Phone Number: (970) 879-6072

Fax Number: (970) 879-6748

If you have additional comments and/or information that should be provided to the Division, please provide it below or attach it to this form along with your written report and map. Annual Report instructions are enclosed.

  
Signature of Corporate Officer, Owner, or Designee

6-27-11  
Date

# STATE OF COLORADO

## DIVISION OF RECLAMATION, MINING AND SAFETY

Department of Natural Resources

1313 Sherman St., Room 215

Denver, Colorado 80203

Phone: (303) 866-3567

FAX: (303) 832-8106

April 1, 2011

Duckels Construction, Inc.  
3500 Duckels Court  
Steamboat Springs, CO 80487



John W. Hickenlooper  
Governor

Mike King  
Executive Director

Loretta E. Piñeda  
Director

### **MINED LAND RECLAMATION BOARD** **112c ANNUAL FEE INVOICE AND REPORT REQUEST**

#### **PLEASE READ CAREFULLY**

Under the terms of your Reclamation Permit and Colorado Statutes, you must submit Annual Fees and Annual Reports. You must pay the Annual Fee and submit an Annual Report each year until reclamation responsibility release is granted. The Annual Fee is not a renewal fee. The fee and the report are for **LAST YEARS** mining and reclamation season, and **MUST** be received even if your operation was in an inactive state. The fee and report are due **ON OR BEFORE** your permit anniversary date shown below. **The Annual Report and Fee requirement is not met until we have received the following components: fee, report, and associated map. If no new disturbances or reclamation have occurred during the previous year and no new changes to the previous year's map are necessary, then no new map is required, provided that the Operator shall state this in the Annual Report.**

If you have requested reclamation responsibility release from the Division of Reclamation, Mining and Safety (the "Division") but your permit is not released by your anniversary date listed below, the annual fee **MUST** be paid. If the permit is released before the anniversary date, then by Statute, you do not pay an annual fee or submit an annual report for that year.

**PLEASE NOTE: IF THE ANNUAL FEE, ANNUAL REPORT, AND A MAP ARE NOT RECEIVED ON OR BEFORE YOUR ANNIVERSARY DATE, A FORMAL NOTICE OF VIOLATION AND A BOARD ORDER TO PAY CIVIL PENALTIES IN THE AMOUNT EQUAL TO THE ANNUAL FEE \$ 791.00 WILL BE AUTOMATICALLY ASSESSED. NO PERMITS FOR NEW MINING OPERATIONS SHALL BE GRANTED TO ANY OPERATOR WHO IS CURRENTLY FOUND TO BE IN VIOLATION IN THIS STATE (C.R.S. 34-32.5-120 OR C.R.S. 34-32-120) UNTIL THE VIOLATION IS ABATED.**

Division records indicate \$791.00 fee is due

Permit No.:	M-1976-051
Operation Name:	Bettger Gravel Pit
Anniversary Date:	May 8, 2011
Total Fee Due:	\$791.00 (Due on or before your Anniversary Date)

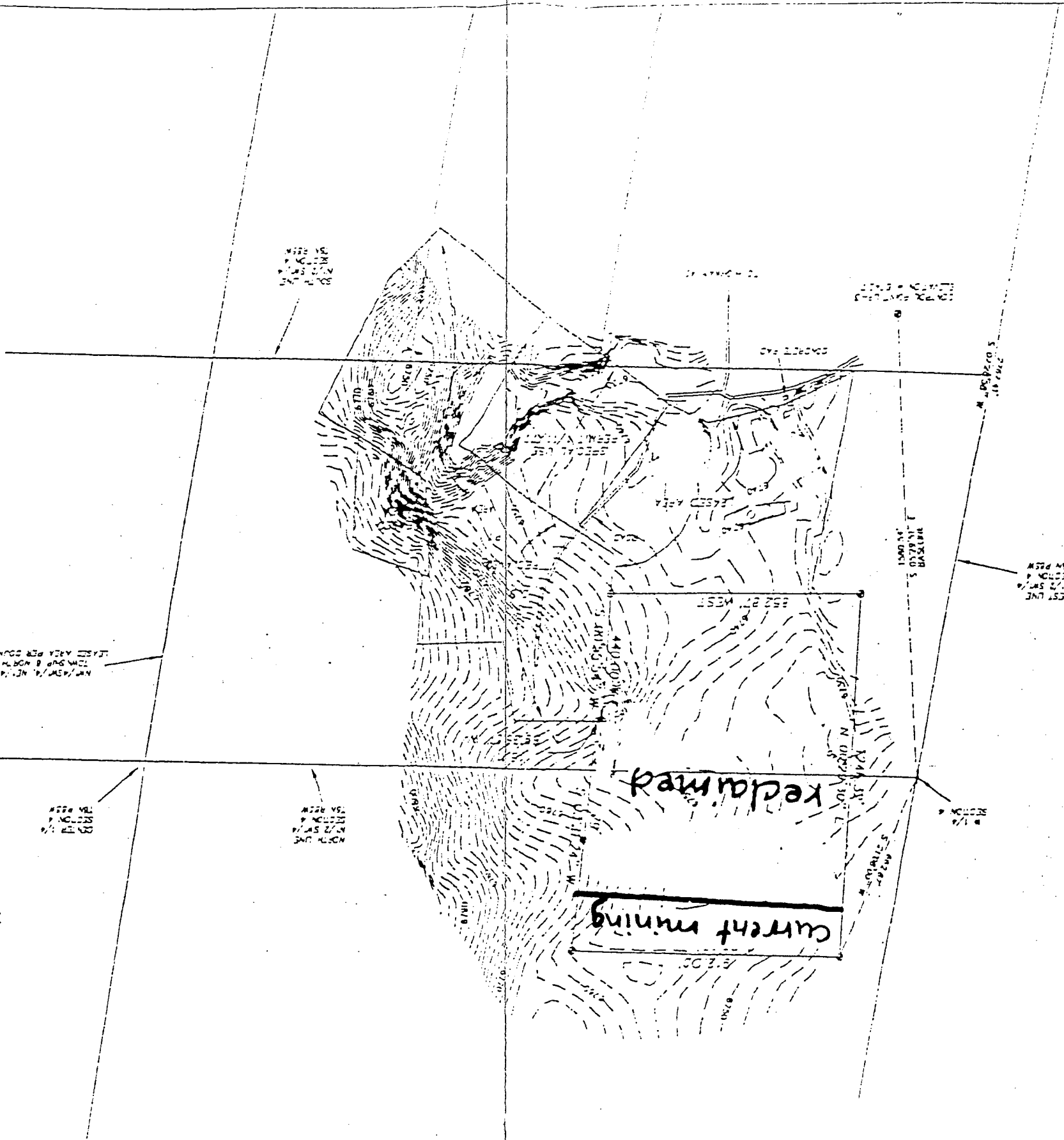
If your records indicate different facts than those stated above please notify the Division.

Please return the enclosed annual report **FORM**, a **MAP**, and a **CHECK** or **MONEY ORDER** made payable to the Division of Reclamation, Mining and Safety, 1313 Sherman St., Room 215, Denver, Colorado 80203.

Thank you for your cooperation in this matter. If you have any questions, please feel free to contact Mary Rodriguez at (303) 866-3567 ext. 8138.



BETTER MINERAL EXTRACTION FACILITY



Score 1" = 200'

② - SET IN REAR OF SIGN  
AND ON TOP OF SIGN  
AND ON TOP OF SIGN

WST LVE  
W. 2500  
N. 2500  
W. 2500

1540 54  
0579 91  
HAS 1012

17. 10. 1957

27. 474.4 = 20

15-00000  
 15-00000  
 15-00000  
 15-00000

[illegible]

AMZB VSA  
 P. NICHOLS  
 P/MS Z/VA  
 JAF. ALLEN

[illegible]

SECRET

ALL INFORMATION CONTAINED HEREIN IS UNCLASSIFIED  
DATE 08-19-2001 BY SP-6 BTJ/KJS

SECRET

JAMES B. AUSTIN A - 5 1954

\_\_\_\_\_ of \_\_\_\_\_, A.C. 1931.

ALL INFORMATION CONTAINED HEREIN IS UNCLASSIFIED  
DATE 01-11-2001 BY 60322 UCBAW/SJS

1914. 2. 2. 3. 4. 5. 6. 7. 8. 9. 10. 11. 12. 13. 14. 15. 16. 17. 18. 19. 20. 21. 22. 23. 24. 25. 26. 27. 28. 29. 30. 31. 32. 33. 34. 35. 36. 37. 38. 39. 40. 41. 42. 43. 44. 45. 46. 47. 48. 49. 50. 51. 52. 53. 54. 55. 56. 57. 58. 59. 60. 61. 62. 63. 64. 65. 66. 67. 68. 69. 70. 71. 72. 73. 74. 75. 76. 77. 78. 79. 80. 81. 82. 83. 84. 85. 86. 87. 88. 89. 90. 91. 92. 93. 94. 95. 96. 97. 98. 99. 100. 101. 102. 103. 104. 105. 106. 107. 108. 109. 110. 111. 112. 113. 114. 115. 116. 117. 118. 119. 120. 121. 122. 123. 124. 125. 126. 127. 128. 129. 130. 131. 132. 133. 134. 135. 136. 137. 138. 139. 140. 141. 142. 143. 144. 145. 146. 147. 148. 149. 150. 151. 152. 153. 154. 155. 156. 157. 158. 159. 160. 161. 162. 163. 164. 165. 166. 167. 168. 169. 170. 171. 172. 173. 174. 175. 176. 177. 178. 179. 180. 181. 182. 183. 184. 185. 186. 187. 188. 189. 190. 191. 192. 193. 194. 195. 196. 197. 198. 199. 200. 201. 202. 203. 204. 205. 206. 207. 208. 209. 210. 211. 212. 213. 214. 215. 216. 217. 218. 219. 220. 221. 222. 223. 224. 225. 226. 227. 228. 229. 230. 231. 232. 233. 234. 235. 236. 237. 238. 239. 240. 241. 242. 243. 244. 245. 246. 247. 248. 249. 250. 251. 252. 253. 254. 255. 256. 257. 258. 259. 260. 261. 262. 263. 264. 265. 266. 267. 268. 269. 270. 271. 272. 273. 274. 275. 276. 277. 278. 279. 280. 281. 282. 283. 284. 285. 286. 287. 288. 289. 290. 291. 292. 293. 294. 295. 296. 297. 298. 299. 300. 301. 302. 303. 304. 305. 306. 307. 308. 309. 310. 311. 312. 313. 314. 315. 316. 317. 318. 319. 320. 321. 322. 323. 324. 325. 326. 327. 328. 329. 330. 331. 332. 333. 334. 335. 336. 337. 338. 339. 340. 341. 342. 343. 344. 345. 346. 347. 348. 349. 350. 351. 352. 353. 354. 355. 356. 357. 358. 359. 360. 361. 362. 363. 364. 365. 366. 367. 368. 369. 370. 371. 372. 373. 374. 375. 376. 377. 378. 379. 380. 381. 382. 383. 384. 385. 386. 387. 388. 389. 390. 391. 392. 393. 394. 395. 396. 397. 398. 399. 400. 401. 402. 403. 404. 405. 406. 407. 408. 409. 410. 411. 412. 413. 414. 415. 416. 417. 418. 419. 420. 421. 422. 423. 424. 425. 426. 427. 428. 429. 430. 431. 432. 433. 434. 435. 436. 437. 438. 439. 440. 441. 442. 443. 444. 445. 446. 447. 448. 449. 450. 451. 452. 453. 454. 455. 456. 457. 458. 459. 460. 461. 462. 463. 464. 465. 466. 467. 468. 469. 470. 471. 472. 473. 474. 475. 476. 477. 478. 479. 480. 481. 482. 483. 484. 485. 486. 487. 488. 489. 490. 491. 492. 493. 494. 495. 496. 497. 498. 499. 500. 501. 502. 503. 504. 505. 506. 507. 508. 509. 510. 511. 512. 513. 514. 515. 516. 517. 518. 519. 520. 521. 522. 523. 524. 525. 526. 527. 528. 529. 530. 531. 532. 533. 534. 535. 536. 537. 538. 539. 540. 541. 542. 543. 544. 545. 546. 547. 548. 549. 550. 551. 552. 553. 554. 555. 556. 557. 558. 559. 560. 561. 562. 563. 564. 565. 566. 567. 568. 569. 570. 571. 572. 573. 574. 575. 576. 577. 578. 579. 580. 581. 582. 583. 584. 585. 586. 587. 588. 589. 590. 591. 592. 593. 594. 595. 596. 597. 598. 599. 600. 601. 602. 603. 604. 605. 606. 607. 608. 609. 610. 611. 612. 613. 614. 615. 616. 617. 618. 619. 620. 621. 622. 623. 624. 625. 626. 627. 628. 629. 630. 631. 632. 633. 634. 635. 636. 637. 638. 639. 640. 641. 642. 643. 644. 645. 646. 647. 648. 649. 650. 651. 652. 653. 654. 655. 656. 657. 658. 659. 660. 661. 662. 663. 664. 665. 666. 667. 668. 669. 670. 671. 672. 673. 674. 675. 676. 677. 678. 679. 680. 681. 682. 683. 684. 685. 686. 687. 688. 689. 690. 691. 692. 693. 694. 695. 696. 697. 698. 699. 700. 701. 702. 703. 704. 705. 706. 707. 708. 709. 710. 711. 712. 713. 714. 715. 716. 717. 718. 719. 720. 721. 722. 723. 724. 725. 726. 727. 728. 729. 730. 731. 732. 733. 734. 735. 736. 737. 738. 739. 740. 741. 742. 743. 744. 745. 746. 747. 748. 749. 750. 751. 752. 753. 754. 755. 756. 757. 758. 759. 760. 761. 762. 763. 764. 765. 766. 767. 768. 769. 770. 771. 772. 773. 774. 775. 776. 777. 778. 779. 780. 781. 782. 783. 784. 785. 786. 787. 788. 789. 790. 791. 792. 793. 794. 795. 796. 797. 798. 799. 800. 801. 802. 803. 804. 805. 806. 807. 808. 809. 810. 811. 812. 813. 814. 815. 816. 817. 818. 819. 820. 821. 822. 823. 824. 825. 826. 827. 828. 829. 830. 831. 832. 833. 834. 835. 836. 837. 838. 839. 8

|       |       |       |       |       |       |       |       |       |        |        |        |        |        |        |        |        |        |        |        |        |        |        |        |        |        |        |        |        |        |        |        |        |        |        |        |        |        |        |        |        |        |        |        |        |        |        |        |        |        |        |        |        |        |        |        |        |        |        |        |        |        |        |        |        |        |        |        |        |        |        |        |        |        |        |        |        |        |        |        |        |        |        |        |        |        |        |        |        |        |        |        |        |        |        |        |        |        |        |         |         |         |         |         |         |         |         |         |         |         |         |         |         |         |         |         |         |         |         |         |         |         |         |         |         |         |         |         |         |         |         |         |         |         |         |         |         |         |         |         |         |         |         |         |         |         |         |         |         |         |         |         |         |         |         |         |         |         |         |         |         |         |         |         |         |         |         |         |         |         |         |         |         |         |         |         |         |         |         |         |         |         |         |         |         |         |         |         |         |         |         |         |         |         |         |         |         |         |         |         |         |         |         |         |         |         |         |         |         |         |         |         |         |         |         |         |         |         |         |         |         |         |         |         |         |         |         |         |         |         |         |         |         |         |         |         |         |         |         |         |         |         |         |         |         |         |         |         |         |         |         |         |         |         |         |         |         |         |         |         |         |         |         |         |         |         |         |         |         |         |         |         |         |         |         |         |         |         |         |         |         |         |         |         |         |         |         |         |         |         |         |         |         |         |         |         |         |         |         |         |         |         |         |         |         |         |         |         |         |         |         |         |         |         |         |         |         |         |         |         |         |         |         |         |         |         |         |         |         |         |         |         |         |         |         |         |         |         |         |         |         |         |         |         |         |         |         |         |         |        |
|-------|-------|-------|-------|-------|-------|-------|-------|-------|--------|--------|--------|--------|--------|--------|--------|--------|--------|--------|--------|--------|--------|--------|--------|--------|--------|--------|--------|--------|--------|--------|--------|--------|--------|--------|--------|--------|--------|--------|--------|--------|--------|--------|--------|--------|--------|--------|--------|--------|--------|--------|--------|--------|--------|--------|--------|--------|--------|--------|--------|--------|--------|--------|--------|--------|--------|--------|--------|--------|--------|--------|--------|--------|--------|--------|--------|--------|--------|--------|--------|--------|--------|--------|--------|--------|--------|--------|--------|--------|--------|--------|--------|--------|--------|--------|--------|--------|--------|--------|---------|---------|---------|---------|---------|---------|---------|---------|---------|---------|---------|---------|---------|---------|---------|---------|---------|---------|---------|---------|---------|---------|---------|---------|---------|---------|---------|---------|---------|---------|---------|---------|---------|---------|---------|---------|---------|---------|---------|---------|---------|---------|---------|---------|---------|---------|---------|---------|---------|---------|---------|---------|---------|---------|---------|---------|---------|---------|---------|---------|---------|---------|---------|---------|---------|---------|---------|---------|---------|---------|---------|---------|---------|---------|---------|---------|---------|---------|---------|---------|---------|---------|---------|---------|---------|---------|---------|---------|---------|---------|---------|---------|---------|---------|---------|---------|---------|---------|---------|---------|---------|---------|---------|---------|---------|---------|---------|---------|---------|---------|---------|---------|---------|---------|---------|---------|---------|---------|---------|---------|---------|---------|---------|---------|---------|---------|---------|---------|---------|---------|---------|---------|---------|---------|---------|---------|---------|---------|---------|---------|---------|---------|---------|---------|---------|---------|---------|---------|---------|---------|---------|---------|---------|---------|---------|---------|---------|---------|---------|---------|---------|---------|---------|---------|---------|---------|---------|---------|---------|---------|---------|---------|---------|---------|---------|---------|---------|---------|---------|---------|---------|---------|---------|---------|---------|---------|---------|---------|---------|---------|---------|---------|---------|---------|---------|---------|---------|---------|---------|---------|---------|---------|---------|---------|---------|---------|---------|---------|---------|---------|---------|---------|---------|---------|---------|---------|---------|---------|---------|---------|---------|---------|---------|---------|---------|---------|---------|---------|---------|---------|---------|---------|---------|---------|---------|---------|---------|---------|---------|---------|---------|---------|---------|---------|---------|---------|---------|---------|---------|---------|--------|
| NO. 1 | NO. 2 | NO. 3 | NO. 4 | NO. 5 | NO. 6 | NO. 7 | NO. 8 | NO. 9 | NO. 10 | NO. 11 | NO. 12 | NO. 13 | NO. 14 | NO. 15 | NO. 16 | NO. 17 | NO. 18 | NO. 19 | NO. 20 | NO. 21 | NO. 22 | NO. 23 | NO. 24 | NO. 25 | NO. 26 | NO. 27 | NO. 28 | NO. 29 | NO. 30 | NO. 31 | NO. 32 | NO. 33 | NO. 34 | NO. 35 | NO. 36 | NO. 37 | NO. 38 | NO. 39 | NO. 40 | NO. 41 | NO. 42 | NO. 43 | NO. 44 | NO. 45 | NO. 46 | NO. 47 | NO. 48 | NO. 49 | NO. 50 | NO. 51 | NO. 52 | NO. 53 | NO. 54 | NO. 55 | NO. 56 | NO. 57 | NO. 58 | NO. 59 | NO. 60 | NO. 61 | NO. 62 | NO. 63 | NO. 64 | NO. 65 | NO. 66 | NO. 67 | NO. 68 | NO. 69 | NO. 70 | NO. 71 | NO. 72 | NO. 73 | NO. 74 | NO. 75 | NO. 76 | NO. 77 | NO. 78 | NO. 79 | NO. 80 | NO. 81 | NO. 82 | NO. 83 | NO. 84 | NO. 85 | NO. 86 | NO. 87 | NO. 88 | NO. 89 | NO. 90 | NO. 91 | NO. 92 | NO. 93 | NO. 94 | NO. 95 | NO. 96 | NO. 97 | NO. 98 | NO. 99 | NO. 100 | NO. 101 | NO. 102 | NO. 103 | NO. 104 | NO. 105 | NO. 106 | NO. 107 | NO. 108 | NO. 109 | NO. 110 | NO. 111 | NO. 112 | NO. 113 | NO. 114 | NO. 115 | NO. 116 | NO. 117 | NO. 118 | NO. 119 | NO. 120 | NO. 121 | NO. 122 | NO. 123 | NO. 124 | NO. 125 | NO. 126 | NO. 127 | NO. 128 | NO. 129 | NO. 130 | NO. 131 | NO. 132 | NO. 133 | NO. 134 | NO. 135 | NO. 136 | NO. 137 | NO. 138 | NO. 139 | NO. 140 | NO. 141 | NO. 142 | NO. 143 | NO. 144 | NO. 145 | NO. 146 | NO. 147 | NO. 148 | NO. 149 | NO. 150 | NO. 151 | NO. 152 | NO. 153 | NO. 154 | NO. 155 | NO. 156 | NO. 157 | NO. 158 | NO. 159 | NO. 160 | NO. 161 | NO. 162 | NO. 163 | NO. 164 | NO. 165 | NO. 166 | NO. 167 | NO. 168 | NO. 169 | NO. 170 | NO. 171 | NO. 172 | NO. 173 | NO. 174 | NO. 175 | NO. 176 | NO. 177 | NO. 178 | NO. 179 | NO. 180 | NO. 181 | NO. 182 | NO. 183 | NO. 184 | NO. 185 | NO. 186 | NO. 187 | NO. 188 | NO. 189 | NO. 190 | NO. 191 | NO. 192 | NO. 193 | NO. 194 | NO. 195 | NO. 196 | NO. 197 | NO. 198 | NO. 199 | NO. 200 | NO. 201 | NO. 202 | NO. 203 | NO. 204 | NO. 205 | NO. 206 | NO. 207 | NO. 208 | NO. 209 | NO. 210 | NO. 211 | NO. 212 | NO. 213 | NO. 214 | NO. 215 | NO. 216 | NO. 217 | NO. 218 | NO. 219 | NO. 220 | NO. 221 | NO. 222 | NO. 223 | NO. 224 | NO. 225 | NO. 226 | NO. 227 | NO. 228 | NO. 229 | NO. 230 | NO. 231 | NO. 232 | NO. 233 | NO. 234 | NO. 235 | NO. 236 | NO. 237 | NO. 238 | NO. 239 | NO. 240 | NO. 241 | NO. 242 | NO. 243 | NO. 244 | NO. 245 | NO. 246 | NO. 247 | NO. 248 | NO. 249 | NO. 250 | NO. 251 | NO. 252 | NO. 253 | NO. 254 | NO. 255 | NO. 256 | NO. 257 | NO. 258 | NO. 259 | NO. 260 | NO. 261 | NO. 262 | NO. 263 | NO. 264 | NO. 265 | NO. 266 | NO. 267 | NO. 268 | NO. 269 | NO. 270 | NO. 271 | NO. 272 | NO. 273 | NO. 274 | NO. 275 | NO. 276 | NO. 277 | NO. 278 | NO. 279 | NO. 280 | NO. 281 | NO. 282 | NO. 283 | NO. 284 | NO. 285 | NO. 286 | NO. 287 | NO. 288 | NO. 289 | NO. 290 | NO. 291 | NO. 292 | NO. 293 | NO. 294 | NO. 295 | NO. 296 | NO. 297 | NO. 298 | NO. 299 | NO. 300 | NO. 301 | NO. 302 | NO. 303 | NO. 304 | NO. 305 | NO. 306 | NO. 307 | NO. 308 | NO. 309 | NO. 310 | NO. 311 | NO. 312 | NO. 313 | NO. 314 | NO. 315 | NO. 316 | NO. 317 | NO. 318 | NO. 319 | NO. 320 | NO. 321 | NO. 322 | NO. 323 | NO. 324 | NO. 325 | NO. 326 | NO. 327 | NO. 328 | NO. 329 | NO. 330 | NO. 331 | NO. 332 | NO. 333 | NO. 334 | NO. 335 | NO. 336 | NO. 337 | NO. 338 | NO. 339 | NO. 340 | NO. 341 | NO. 342 | NO. 343 | NO. 344 | NO. 345 | NO. 346 | NO. 347 | NO. 348 | NO. 349 | NO. 35 |
|-------|-------|-------|-------|-------|-------|-------|-------|-------|--------|--------|--------|--------|--------|--------|--------|--------|--------|--------|--------|--------|--------|--------|--------|--------|--------|--------|--------|--------|--------|--------|--------|--------|--------|--------|--------|--------|--------|--------|--------|--------|--------|--------|--------|--------|--------|--------|--------|--------|--------|--------|--------|--------|--------|--------|--------|--------|--------|--------|--------|--------|--------|--------|--------|--------|--------|--------|--------|--------|--------|--------|--------|--------|--------|--------|--------|--------|--------|--------|--------|--------|--------|--------|--------|--------|--------|--------|--------|--------|--------|--------|--------|--------|--------|--------|--------|--------|--------|--------|---------|---------|---------|---------|---------|---------|---------|---------|---------|---------|---------|---------|---------|---------|---------|---------|---------|---------|---------|---------|---------|---------|---------|---------|---------|---------|---------|---------|---------|---------|---------|---------|---------|---------|---------|---------|---------|---------|---------|---------|---------|---------|---------|---------|---------|---------|---------|---------|---------|---------|---------|---------|---------|---------|---------|---------|---------|---------|---------|---------|---------|---------|---------|---------|---------|---------|---------|---------|---------|---------|---------|---------|---------|---------|---------|---------|---------|---------|---------|---------|---------|---------|---------|---------|---------|---------|---------|---------|---------|---------|---------|---------|---------|---------|---------|---------|---------|---------|---------|---------|---------|---------|---------|---------|---------|---------|---------|---------|---------|---------|---------|---------|---------|---------|---------|---------|---------|---------|---------|---------|---------|---------|---------|---------|---------|---------|---------|---------|---------|---------|---------|---------|---------|---------|---------|---------|---------|---------|---------|---------|---------|---------|---------|---------|---------|---------|---------|---------|---------|---------|---------|---------|---------|---------|---------|---------|---------|---------|---------|---------|---------|---------|---------|---------|---------|---------|---------|---------|---------|---------|---------|---------|---------|---------|---------|---------|---------|---------|---------|---------|---------|---------|---------|---------|---------|---------|---------|---------|---------|---------|---------|---------|---------|---------|---------|---------|---------|---------|---------|---------|---------|---------|---------|---------|---------|---------|---------|---------|---------|---------|---------|---------|---------|---------|---------|---------|---------|---------|---------|---------|---------|---------|---------|---------|---------|---------|---------|---------|---------|---------|---------|---------|---------|---------|---------|---------|---------|---------|---------|---------|---------|---------|---------|---------|---------|---------|---------|---------|---------|---------|--------|

11073 102072 (3) 762101 610415

7 AUGUST 20 274 1534  
THE NEW YORK PUBLIC LIBRARY

COPIES DESTROYED 1964  
ISSN 0014-1801 9 215441

100-100000

MOUNTAIN STEVENS, INC.

ALL INFORMATION CONTAINED HEREIN IS UNCLASSIFIED  
DATE 10-10-2001 BY 60322 UCBAW

100-443886-100

CONFIDENTIAL 2002, EMBROIDERED ROTARY EMBROIDERED NO.

100-274200-100

REFLECTED  
SOLUBLE LIGNANS

430

3000-50-7 1-6

101 201

**Division of Reclamation, Mining, and Safety**

**Fee Receipt for M1976051**

**Duckels Construction, Inc.**

000000000

**Receipt #:** 10891

**Date:** 07/05/2011

**Permit:** M1976051

| Payment Method | Revenue Code | Fee Description/Notes              | Amount   |
|----------------|--------------|------------------------------------|----------|
| 010657-mr1     | 4300-01      | Minerals Annual Fees<br>M-1976-051 | \$791.00 |
| Receipt Total: |              |                                    | \$791.00 |

AF + RPT  
**ANNUAL FEE and REPORT REQUEST**

PERMITTEE NAME: ✓ **Duckels Construction, Inc. dba Yampa Aggregates**  
PERMIT NO.: ✓ **M-1992-066**  
OPERATION NAME: ✓ **Hogue/River Pit**  
ANNIVERSARY DATE: **April 12, 2011**  
ANNUAL FEE DUE: **\$791.00 (Due on or before your anniversary date)**  
COUNTY: **Routt**

✓ **RECEIVED**  
**JUN 30 2011**  
Division of Reclamation,  
Mining and Safety

According to C.R.S. 34-32.5-116 or C.R.S. 34-32-116, each year, on the anniversary date of the permit, an operator shall submit the annual fee, a report and map showing the extent of current disturbances to affected land, reclamation accomplished to date and during the preceding year, new disturbances that are anticipated to occur during the upcoming year, reclamation that will be performed during the coming year, the dates for the beginning of active operations, and the date active operations ceased for the year, if any.

**Please attach your revised written annual report and annual report map to this form. The Annual Report & Fee requirement is not met until we have received the following components: fee, report, and associated map. If no new disturbances or reclamation have occurred during the previous year and no new changes to the previous year's map are necessary, then no new map is required, provided that the Operator shall state this in the Annual Report. Please note that an adequately labeled map that clearly delineates and includes the above elements may suffice for a written report.**

Division records indicate the following permittee contact information. Please verify and make any necessary changes:

Permittee Contact: Fred A. Duckels

Permittee Name: \_\_\_\_\_  
Duckels Construction, Inc. dba Yampa Aggregates

Address: 3500 Duckels Court \_\_\_\_\_  
\_\_\_\_\_

Steamboat Springs, CO 80487 \_\_\_\_\_  
\_\_\_\_\_

Phone Number: (970) 879-6072 \_\_\_\_\_

Fax Number: (970) 879-6748 \_\_\_\_\_

If you have additional comments and/or information that should be provided to the Division, please provide it below or attach it to this form along with your written report and map. Annual Report instructions are enclosed.

  
Signature of Corporate Officer, Owner, or Designee

3-8-11  
Date

# STATE OF COLORADO

## DIVISION OF RECLAMATION, MINING AND SAFETY Department of Natural Resources

1313 Sherman St., Room 215  
Denver, Colorado 80203  
Phone: (303) 866-3567  
FAX: (303) 832-8106  
March 1, 2011

77415



Duckels Construction, Inc. dba Yampa Aggregates  
3500 Duckels Court  
Steamboat Springs, CO 80487

John W. Hickenlooper  
Governor

Mike King  
Executive Director

Loretta E. Pineda  
Director

### MINED LAND RECLAMATION BOARD 112c ANNUAL FEE INVOICE AND REPORT REQUEST

#### PLEASE READ CAREFULLY

Under the terms of your Reclamation Permit and Colorado Statutes, you must submit Annual Fees and Annual Reports. You must pay the Annual Fee and submit an Annual Report each year until reclamation responsibility release is granted. The Annual Fee is not a renewal fee. The fee and the report are for **LAST YEARS** mining and reclamation season, and **MUST** be received even if your operation was in an inactive state. The fee and report are due **ON OR BEFORE** your permit anniversary date shown below. **The Annual Report and Fee requirement is not met until we have received the following components: fee, report, and associated map. If no new disturbances or reclamation have occurred during the previous year and no new changes to the previous year's map are necessary, then no new map is required, provided that the Operator shall state this in the Annual Report.**

If you have requested reclamation responsibility release from the Division of Reclamation, Mining and Safety (the "Division") but your permit is not released by your anniversary date listed below, the annual fee **MUST** be paid. If the permit is released before the anniversary date, then by Statute, you do not pay an annual fee or submit an annual report for that year.

**PLEASE NOTE:** IF THE ANNUAL FEE, ANNUAL REPORT, AND A MAP ARE NOT RECEIVED **ON OR BEFORE YOUR ANNIVERSARY DATE**, A **FORMAL NOTICE OF VIOLATION AND A BOARD ORDER TO PAY CIVIL PENALTIES** IN THE AMOUNT EQUAL TO THE ANNUAL FEE \$ \$791.00 WILL BE **AUTOMATICALLY ASSESSED**. NO PERMITS FOR NEW MINING OPERATIONS SHALL BE GRANTED ~~TO ANY OPERATOR WHO IS CURRENTLY FOUND TO BE IN VIOLATION IN THIS STATE (C.R.S. 34-32.5-120 OR C.R.S. 34-32-120) UNTIL THE VIOLATION IS ABATED.~~

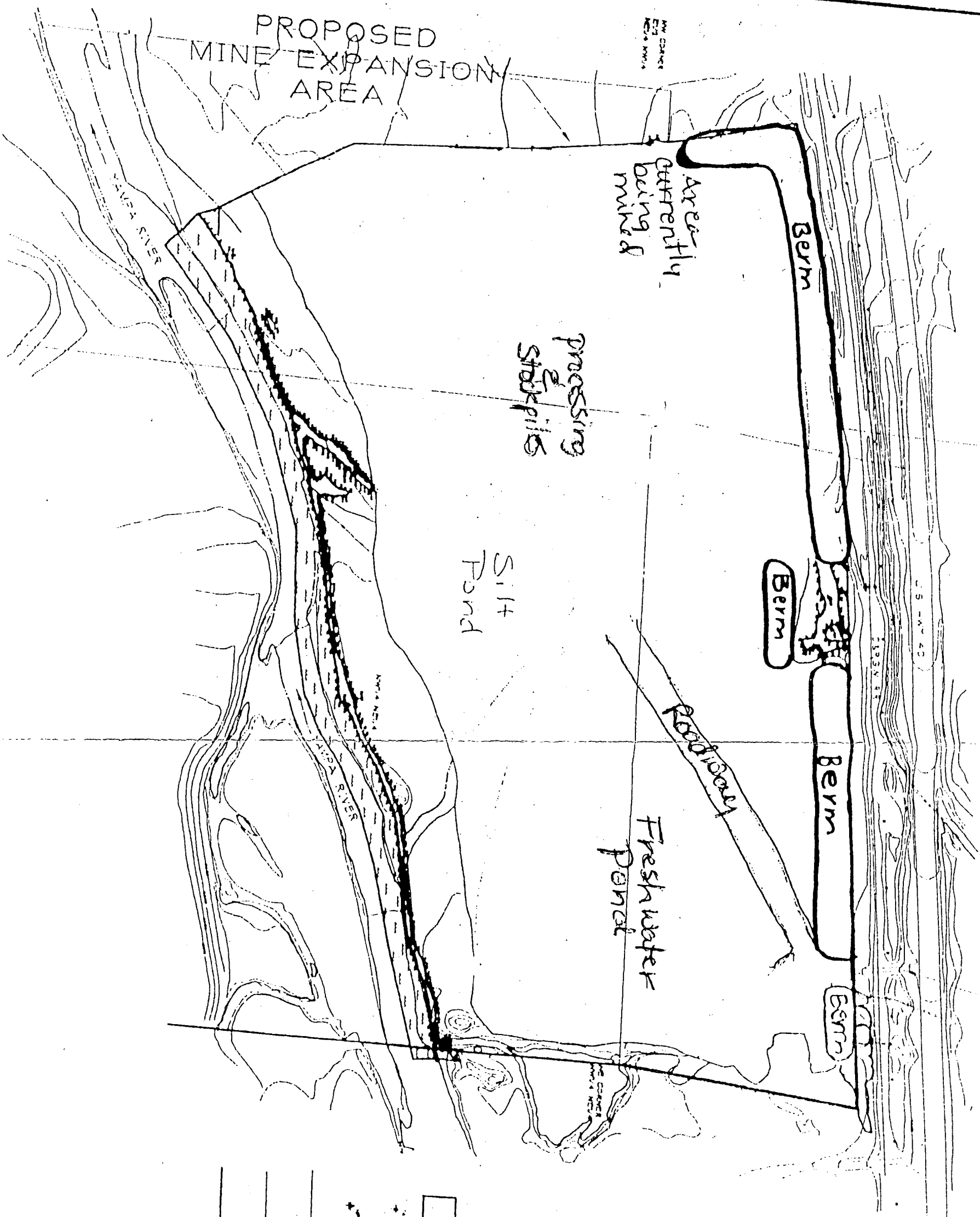
Division records indicate \$791.00 fee is due

|                   |   |
|-------------------|---|
| Permit No.:       | M-1992-066  |
| Operation Name:   | Hogue/River Pit                                   |
| Anniversary Date: | April 12, 2011                                    |
| Total Fee Due:    | \$791.00 (Due on or before your Anniversary Date) |

If your records indicate different facts than those stated above please notify the Division.

Please return the enclosed annual report **FORM**, a **MAP**, and a **CHECK** or **MONEY ORDER** made payable to the Division of Reclamation, Mining and Safety, 1313 Sherman St., Room 215, Denver, Colorado 80203.

Thank you for your cooperation in this matter. If you have any questions, please feel free to contact Mary Rodriguez at (303) 866-3567 ext. 8138.



|  |              |
|--|--------------|
| Scale  | 1" = 40'     |
| DATE   | SEP 22, 2001 |
| DRAWN BY   | JAGS         |
| CHECKED BY   | K. PORTS     |
| HOGUE GRAVEL PIT<br>WETLAND MAP<br>1:10,000<br>NO. 100 100' 200' 400' 800' 1600' |              |

**Division of Reclamation, Mining, and Safety**

**Fee Receipt for M1992066**

**Duckels Construction, Inc. dba Yampa Aggregates**

000000000

**Receipt #:** 10877

**Date:** 07/01/2011

**Permit:** M1992066

| Payment Method | Revenue Code | Fee Description/Notes              | Amount   |
|----------------|--------------|------------------------------------|----------|
| 010360-mr1     | 4300-01      | Minerals Annual Fees<br>M-1992-066 | \$791.00 |
| Receipt Total: |              |                                    | \$791.00 |

**112c Annual Report**

DMC

|                 |                            |                   |                                  |
|-----------------|----------------------------|-------------------|----------------------------------|
| Permittee Name: | Duckels Construction, Inc. | Permit Number:    | M-1976-051                       |
| Operation Name: | Bettger Gravel Pit         | County:           | Routt                            |
| Annual Fee Due: | \$791.00                   | Anniversary Date: | May 8, 2012                      |
| Permit Acreage: | 87.50                      | Current Bond Amt: | <del>\$35,000.00</del> 46,475.00 |

According to C.R.S. 34-32.5-116 or 34-32-116, each year, on the anniversary date of the permit, an operator shall submit the Annual Fee, an Annual Report and Map showing the extent of current disturbances to affected land, required monitoring information, reclamation accomplished to date and during the preceding year, any new disturbance that is anticipated to occur during the upcoming year, any reclamation that will be performed during the upcoming year, the dates for the beginning of active operations, and the date active operations ceased for the year.

Information contained in this report will be reviewed by the Division upon receipt and prior to the next compliance inspection of the site. If, while completing this report, you learn that your site is not in compliance with the rules and the act, it is advisable that the issues be rectified promptly to avoid possible enforcement action.

1. Is the site identification sign posted in accordance with Rule 3.1.12(1). YES ☒ NO
2. Is the affected area boundary clearly marked in accordance with Rule 3.1.12(2). YES ☒ NO
3. Is the mine site in final reclamation (all material extraction and stockpile removal is complete)? YES ☒ NO  
If "YES," please note time limits related to completion of reclamation, Rule 3.1.3.
4. What was the date of last excavation, processing or hauling activity at the mine? 10/28/11
5. Does the mine operate more than 180 days per year? YES ☒ NO  
If "NO", please review Rule 1.13 to assure that your mine is in compliance.
6. Has this mine been granted: a) approval of TEMPORARY CESSATION Status? YES ☒ NO  
b) approval for INTERMITTENT OPERATION? YES ☒ NO
7. Number of acres currently affected (mining + incomplete and or unreleased reclamation). 3.4
8. Number of acres that were newly affected during the current report year. 0
9. Number of acres that were reclaimed during the current report year. 0
10. Estimated new acreage to be affected in the next report year. 5
11. Estimated acres to be reclaimed in the next report year. 3.4

12. **Total acres** in various stages of reclamation, since permitted mining activities began:

|                          |      |  |      |                                  |      |  |  |
|--------------------------|------|--|------|----------------------------------|------|--|--|
| Total acres backfilled:  | 61.7 | Total acres seeded w/ approved mix:        | 61.7 | Total acres w/topsoil replaced:  | 61.7 | Total acres mulched w/ approved mulch: |  |
| Total acres graded:      | 61.7 | Total acres fertilized w/ apvd fertilizer: | 61.7 | Topsoil replacement depth (in.): |      | Mulch application rate (tons/ac):      |  |
| Seed application method: |      | Fertilizer application method:             |      | Mulch application method:        |      |  |  |

RECEIVED

MAY 21 2012

Division of Reclamation,  
Mining & Safety



13. Is weed control being conducted in accordance with an approved Weed Control Plan? YES NO N/A  
If "YES", indicate the weed species, control area, control type, application rate and treatment date on the report map.
14. Is adequate topsoil reserved for reclamation, based on your approved permit? YES NO N/A  
If "NO", please explain:
15. Is the reserved topsoil vegetated/stabilized in accordance with Rule 3.1.9(1)? YES NO N/A  
If "NO" please explain:
16. If mining has exposed groundwater, is the site in compliance with the approved mining plan and Office of the State Engineer (Well Permit, S.W.S.P., and/or Permanent Augmentation Plan)? YES NO N/A
17. Are all hazardous materials stored within approved spill containment structures? YES NO N/A
18. Is your financial warranty value sufficient to cover the cost to complete reclamation? YES NO N/A
19. Is your basis for legal right to enter still valid? YES NO
20. Does your permit require you to submit monitoring information annually? YES NO N/A  
If "Yes", please attach the required monitoring results to this Annual Report.
21. As required by rule, attach a map to this report that accurately depicts the permit boundary, current affected area boundary and location of the acreages specified in items 7- 12 and 14. UPDATED MAP ATTACHED: ✓

Division records indicate the following permittee contact information. If this information is not current, please type or print **current** contact information:

|                    |   |                       |
|--------------------|---|-----------------------|
| Permittee Contact: | Fred A. Duckels                                   |                       |
| Permittee Company: | Duckels Construction, Inc.                        |                       |
| Address:           | 3500 Duckels Court<br>Steamboat Springs, CO 80487 |                       |
| Phone Number:      | (970) 879-6072                                    |                       |
| Fax Number:        | (970) 879-6748                                    |                       |
| Email Address:     | <del>CF.PR email</del>                            | duckelscharyl@aol.com |

I, the undersigned, hereby state that the information provided in this report is true and accurate, and that site operations are being conducted in accordance with the Division approved mining and reclamation plans.



Signature of Permittee, Corporate Officer, Owner, or Documented Designee

4-12-12

Date



# STATE OF COLORADO

## DIVISION OF RECLAMATION, MINING AND SAFETY

Department of Natural Resources

1313 Sherman St., Room 215

Denver, Colorado 80203

Phone: (303) 866-3567

FAX: (303) 832-8106



April 2, 2012

Fred A. Duckels  
Duckels Construction, Inc.  
3500 Duckels Court  
Steamboat Springs, CO 80487

John W. Hickenlooper  
Governor

Mike King  
Executive Director

Loretta E. Pineda  
Director

### **Bettger Gravel Pit, Permit M-1976-051, Annual Fee Invoice and Report Request**

#### **PLEASE READ CAREFULLY – ACTION REQUIRED**

**Please attach your COMPLETED written Annual Report and Annual Report Map to this form**

Under the terms of your NOI or Reclamation Permit and Colorado Statutes, you must submit Annual Fees and Annual Reports (including a map). You must pay the Annual Fee and submit an Annual Report each year until reclamation responsibility release is granted. The Annual Fee is not a renewal fee. The Fee and Report are for LAST YEAR'S mining and reclamation season, and MUST be paid even if your operation was inactive.

The Annual Report and Fee requirement will be considered submitted when we have received the following components:

1. APPROPRIATE ANNUAL FEE
2. COMPLETED ANNUAL REPORT
3. ASSOCIATED MAP as required by rule

If you have requested reclamation responsibility release from the Division of Reclamation, Mining and Safety ("Division") but your permit is not released by the anniversary date listed below, the Annual Fee MUST be paid. If the permit is released before the anniversary date, then by Statute, it is not necessary to pay an Annual Fee or submit an Annual Report for that year.

Division records indicate the \$791.00 fee is due for the following:

Permit: M-1976-051  
Operation Name: Bettger Gravel Pit  
Anniversary Date: May 8, 2012  
Total Fee Due: \$791.00 (Due on or before your Anniversary Date)

Return the enclosed Annual Report FORM, a MAP, and a CHECK or MONEY ORDER made payable to: Division of Reclamation, Mining and Safety, 1313 Sherman St., Room 215, Denver, CO 80203. If your records indicate these documents and fees have already been submitted, please notify the Division.

If you have additional comments and/or information that should be provided to the Division, please provide it below or attach it to this form along with your written report and map. Annual Report instructions are enclosed. If you have any questions, please feel free to contact Jim Dupler (303)866-3567 x8132 or Christine Brookshire (303)866-3567 x8132. Thank you for your cooperation in this matter.

**IF THE ANNUAL FEE SUBMITTALS ARE NOT RECEIVED ON OR BEFORE YOUR ANNIVERSARY DATE, THE ENFORCEMENT PROCESS WILL AUTOMATICALLY BE INITIATED. ENFORCEMENT ACTIONS MAY RESULT IN CIVIL PENALTIES AND/OR REVOCATION OF YOUR PERMIT.**

**Division of Reclamation, Mining, and Safety**

**Fee Receipt for M1976051**

**Duckels Construction, Inc.**

000000000

**Receipt #:** 12961

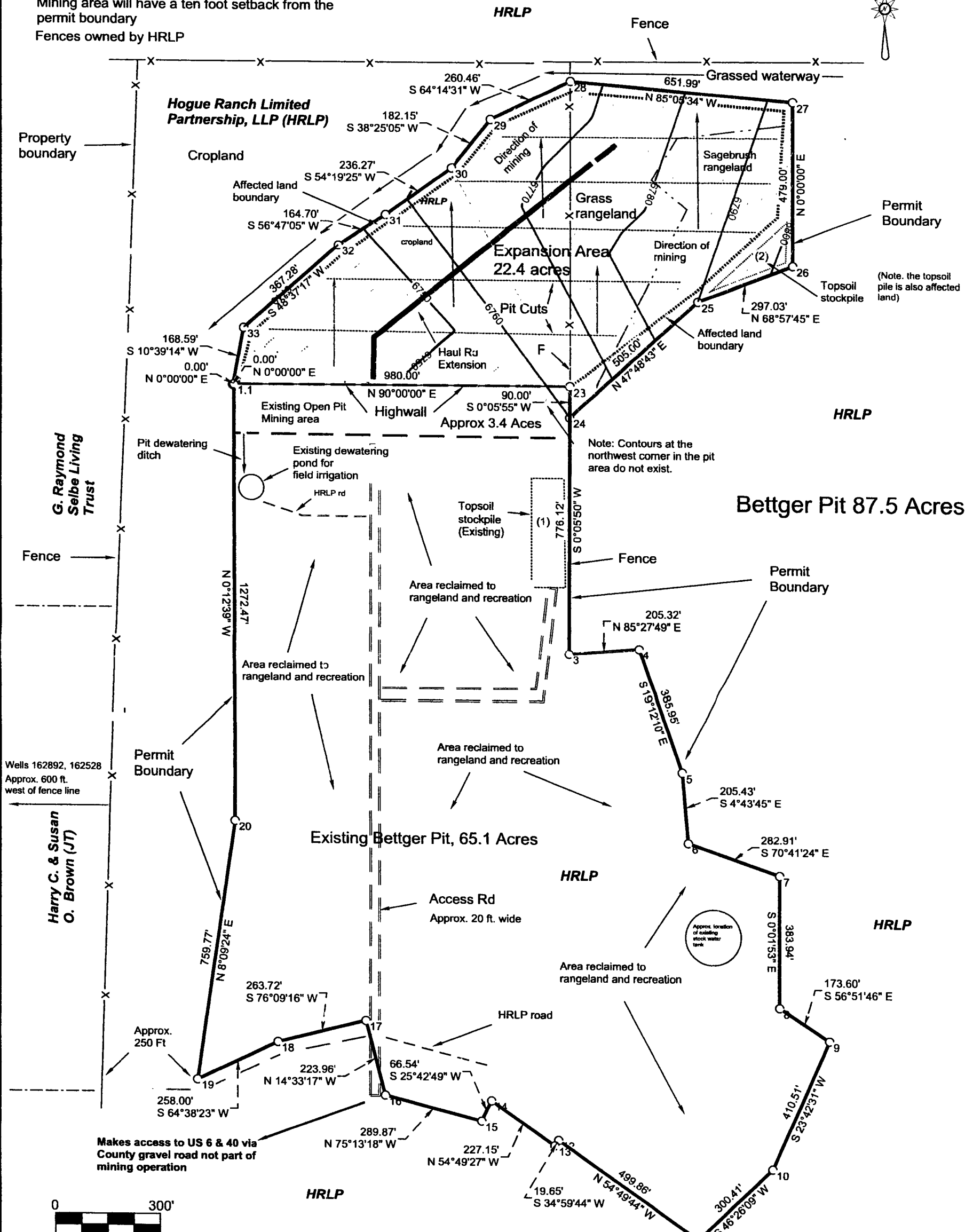
**Date:** 05/21/2012

**Permit:** M1976051

| Payment Method | Revenue Code | Fee Description/Notes                   | Amount   |
|----------------|--------------|---|----------|
| 011918         | 4300-01      | Minerals Annual Fees<br>M-1976-051, CMB | \$791.00 |
| Receipt Total: |              |   | \$791.00 |

Notes:

All feature locations, approximate.  
All access roads, 20 ft wide.  
Strip mine gravel operation. Excess overburden and mine waste from the Hogue River Pit will be used for backfill in order to achieve approximate original contour.  
Mining area will have a ten foot setback from the permit boundary  
Fences owned by HRLP



|                          |                   |                       |
|--------------------------|-------------------|-----------------------|
| FILE NAME<br>Bettger Pit |                   |                       |
| SCALE<br>300 Ft/In       | DATE<br>12-8-2010 | DRAWN BY<br>RPM, Inc. |
| JOB<br>\$JOB             | REVISION<br>1/1   | SHEET<br>1/1          |

This map drawn with TRAVERSE PC, Software

Note: The existing Bettger and amended Pre-Mining and Mine Plan Maps are incorporated by reference. This Exhibit C showing all features is included to clarify and to help explain the expansion area.

Exhibit C

Pre-Mining and Mine Plan Map

Access, CR B-9

N4485130  
E13 336303.5 NAD83



DMC?

## Annual Fee &amp; Report &amp; Map

112c Annual Report

|                 |                            |                   |             |
|-----------------|----------------------------|-------------------|-------------|
| Permittee Name: | Duckels Construction, Inc. | Permit Number:    | M-1976-051  |
| Operation Name: | Bettger Gravel Pit         | County:           | Routt       |
| Annual Fee Due: | \$791.00                   | Anniversary Date: | May 8, 2013 |
| Permit Acreage: | 87.50                      | Current Bond Amt: | \$46,475.00 |

According to C.R.S. 34-32.5-116 or 34-32-116, each year, on the anniversary date of the permit, an operator shall submit the Annual Fee, an Annual Report and Map showing the extent of current disturbances to affected land, required monitoring information, reclamation accomplished to date and during the preceding year, any new disturbance that is anticipated to occur during the upcoming year, any reclamation that will be performed during the upcoming year, the dates for the beginning of active operations, and the date active operations ceased for the year.

Information contained in this report will be reviewed by the Division upon receipt and prior to the next compliance inspection of the site. If, while completing this report, you learn that your site is not in compliance with the rules and the act, it is advisable that the issues be rectified promptly to avoid possible enforcement action.

1. Is the site identification sign posted in accordance with Rule 3.1.12(1). YES NO
2. Is the affected area boundary clearly marked in accordance with Rule 3.1.12(2). YES NO
3. Is the mine site in final reclamation (all material extraction and stockpile removal is complete)?  
If "YES," please note time limits related to completion of reclamation, Rule 3.1.3. YES NO
4. What was the date of last excavation, processing or hauling activity at the mine? \_\_\_\_\_
5. Does the mine operate more than 180 days per year?  
If "NO", please review Rule 1.13 to assure that your mine is in compliance. YES NO
6. Has this mine been granted: a) approval of TEMPORARY CESSATION Status? YES NO  
b) approval for INTERMITTENT OPERATION? YES NO
7. Number of acres currently affected (mining + incomplete and or unreleased reclamation). 3
8. Number of acres that were newly affected during the current report year. 2
9. Number of acres that were reclaimed during the current report year. 5
10. Estimated new acreage to be affected in the next report year. 2
11. Estimated acres to be reclaimed in the next report year. 3
12. **Total acres** in various stages of reclamation, since permitted mining activities began: See attached

RECEIVED

JUL 11 2014

DIVISION OF RECLAMATION  
MINING AND SAFETY

|                          |  |  |  |                                  |  |  |   |
|--------------------------|--|--|--|----------------------------------|--|--|---|
| Total acres backfilled:  |  | Total acres seeded w/ approved mix:        |  | Total acres w/topsoil replaced:  |  | Total acres mulched w/ approved mulch: | 0 |
| Total acres graded:      |  | Total acres fertilized w/ apvd fertilizer: |  | Topsoil replacement depth (in.): |  | Mulch application rate (tons/ac):      | 0 |
| Seed application method: |  | Fertilizer application method:             |  | Mulch application method:        |  |  |   |

13. Is weed control being conducted in accordance with an approved Weed Control Plan? YES NO N/A  
If "YES", indicate the weed species, control area, control type, application rate and treatment date on the report map.
14. Is adequate topsoil reserved for reclamation, based on your approved permit? YES NO N/A  
If "NO", please explain:
15. Is the reserved topsoil vegetated/stabilized in accordance with Rule 3.1.9(1)? YES NO N/A  
If "NO" please explain:
16. If mining has exposed groundwater, is the site in compliance with the approved mining plan and Office of the State Engineer (Well Permit, S.W.S.P., and/or Permanent Augmentation Plan)? YES NO N/A
17. Are all hazardous materials stored within approved spill containment structures? YES NO N/A
18. Is your financial warranty value sufficient to cover the cost to complete reclamation? YES NO N/A
19. Is your basis for legal right to enter still valid? YES NO
20. Does your permit require you to submit monitoring information annually? YES NO N/A  
If "Yes", please attach the required monitoring results to this Annual Report.
21. As required by Colorado Mined Land Reclamation Act and/or Colorado Land Reclamation Act for the Extraction of Construction Materials (C.R.S. 34-32-116 or 34-32.5-116), attach a map to this report that accurately depicts the permit boundary, current affected area boundary and location of the acreages specified in items 7-12 and 14.  
UPDATED MAP ATTACHED: ✓

Division records indicate the following permittee contact information. If this information is not current, please type or print current contact information:

|                    |   |  |
|--------------------|---|--|
| Permittee Contact: | Fred A. Duckels                                   |  |
| Permittee Company: | Duckels Construction, Inc.                        |  |
| Address:           | 3500 Duckels Court<br>Steamboat Springs, CO 80487 |  |
| Phone Number:      | (970) 879-6072                                    |  |
| Fax Number:        | (970) 879-6748                                    |  |
| Email Address:     | CF.PR.email                                       |  |

I, the undersigned, hereby state that the information provided in this report is true and accurate, and that site operations are being conducted in accordance with the Division approved mining and reclamation plans.

  
Signature of Permittee, Corporate Officer, Owner, or Documented Designee

\_\_\_\_\_  
Date

Division of Reclamation, Mining, and Safety

Fee Receipt for M1976051

Duckels Construction, Inc.

000000000

Receipt #: 17787

Date: 07/11/2014

Permit: M1976051

| Payment Method | Revenue Code | Fee Description/Notes             | Amount   |
|----------------|--------------|-----------------------------------|----------|
| 015014 msr     | 4300-MAF0    | Minerals Annual Fees<br>M1976-051 | \$791.00 |
| Receipt Total: |              |                                   | \$791.00 |



Notes:



All feature locations, approximate.

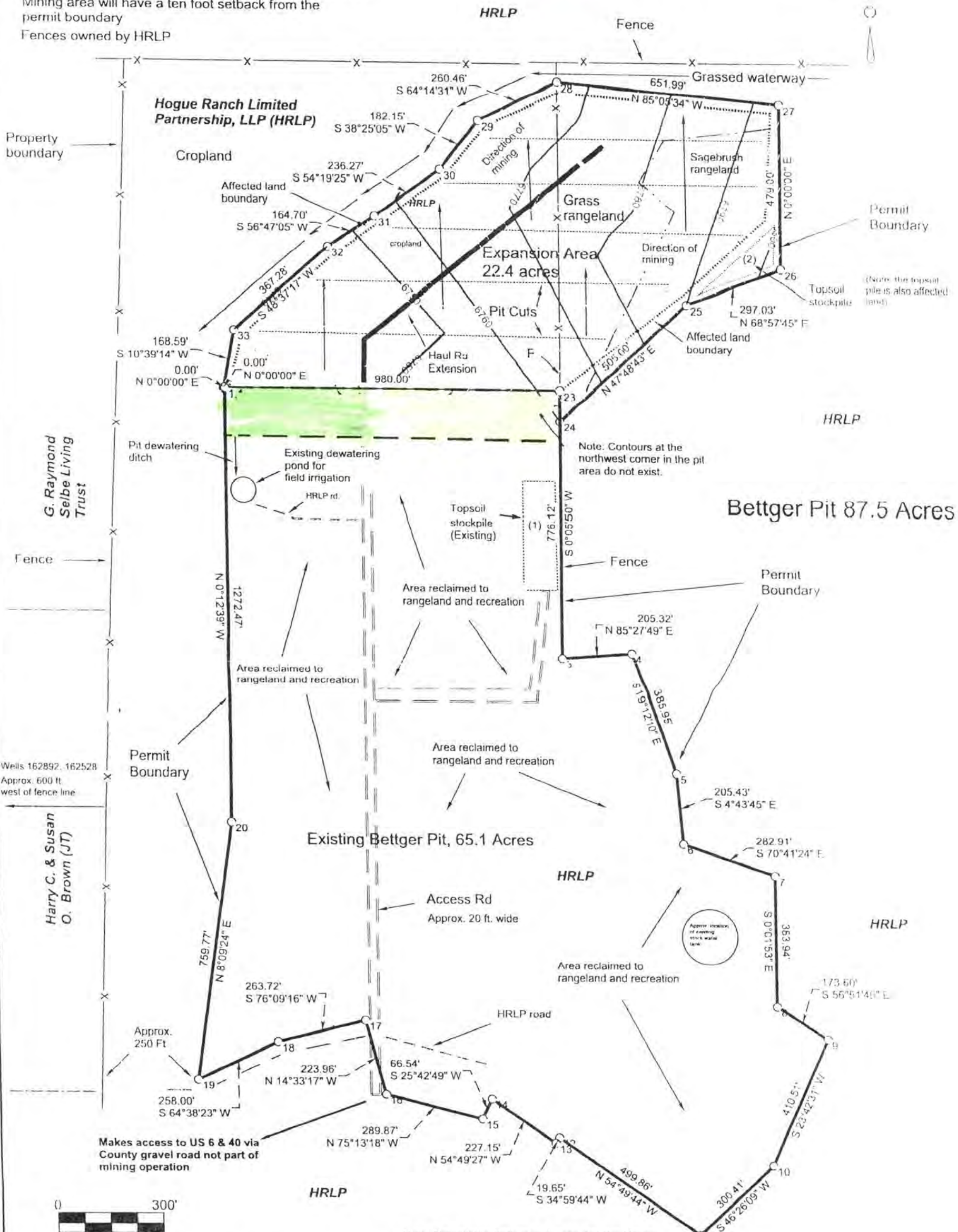
All access roads, 20 ft wide.

Strip mine gravel operation. Excess overburden and mine waste from the Hogue River Pit will be used for backfill in order to achieve approximate original contour.

Mining area will have a ten foot setback from the permit boundary

Fences owned by HRLP

 current mining  
 needs topsoil



M-1946-051

|                          |                   |                       |
|--------------------------|-------------------|-----------------------|
| FILE NAME<br>Bettger Pit |                   |                       |
| SCALE<br>300 Ft/In       | DATE<br>12-8-2010 | DRAWN BY<br>RPM, Inc. |
| JOB<br>3J08              | REVISION<br>1/1   | SHEET<br>1/1          |

This map drawn with TRAVERSE PC, Software

Note: The existing Bettger and amended Pre-Mining and Mine Plan Maps are incorporated by reference. This Exhibit C showing all features is included to clarify and to help explain the expansion area.

Exhibit C

Pre-Mining and Mine Plan Map

Access, CR B-9

N4485130  
E13 336303.5 NAD83

RECEIVED

JUL 11 2014

DIVISION OF RECLAMATION  
MINING AND SAFETY



DMC

AF &amp; RPT

RECEIVED

APR 25 2014

Page 2 of 3

**112c Annual Report**DIVISION OF RECLAMATION  
MINING AND SAFETY

|                 |                            |                   |             |
|-----------------|----------------------------|-------------------|-------------|
| Permittee Name: | Duckels Construction, Inc. | Permit Number:    | M-1976-051  |
| Operation Name: | Bettger Gravel Pit         | County:           | Routt       |
| Annual Fee Due: | \$791.00                   | Anniversary Date: | May 8, 2014 |
| Permit Acreage: | 87.50                      | Current Bond Amt: | \$46,475.00 |

According to C.R.S. 34-32.5-116 or 34-32-116, each year, on the anniversary date of the permit, an operator shall submit the Annual Fee, an Annual Report and Map showing the extent of current disturbances to affected land, required monitoring information, reclamation accomplished to date and during the preceding year, any new disturbance that is anticipated to occur during the upcoming year, any reclamation that will be performed during the upcoming year, the dates for the beginning of active operations, and the date active operations ceased for the year.

Information contained in this report will be reviewed by the Division upon receipt and prior to the next compliance inspection of the site. If, while completing this report, you learn that your site is not in compliance with the rules and the act, it is advisable that the issues be rectified promptly to avoid possible enforcement action.

1. Is the site identification sign posted in accordance with Rule 3.1.12(1). YES NO
2. Is the affected area boundary clearly marked in accordance with Rule 3.1.12(2). YES NO
3. Is the mine site in final reclamation (all material extraction and stockpile removal is complete)?  
If "YES," please note time limits related to completion of reclamation, Rule 3.1.3. YES NO
4. What was the date of last excavation, processing or hauling activity at the mine? \_\_\_\_\_
5. Does the mine operate more than 180 days per year?  
If "NO", please review Rule 1.13 to assure that your mine is in compliance. YES NO
6. Has this mine been granted: a) approval of TEMPORARY CESSATION Status? YES NO  
b) approval for INTERMITTENT OPERATION? YES NO
7. Number of acres currently affected (mining + incomplete and or unreleased reclamation). \_\_\_\_\_
8. Number of acres that were newly affected during the current report year. 5
9. Number of acres that were reclaimed during the current report year. 1
10. Estimated new acreage to be affected in the next report year. 1.5
11. Estimated acres to be reclaimed in the next report year. 2.5
12. Total acres in various stages of reclamation, since permitted mining activities began: See attached

|                          |  |  |  |                                  |  |  |          |
|--------------------------|--|--|--|----------------------------------|--|--|----------|
| Total acres backfilled:  |  | Total acres seeded w/ approved mix:        |  | Total acres w/topsoil replaced:  |  | Total acres mulched w/ approved mulch: | <u>0</u> |
| Total acres graded:      |  | Total acres fertilized w/ apvd fertilizer: |  | Topsoil replacement depth (in.): |  | Mulch application rate (tons/ac):      | <u>0</u> |
| Seed application method: |  | Fertilizer application method:             |  | Mulch application method:        |  |  |          |

13. Is weed control being conducted in accordance with an approved Weed Control Plan? **YES** NO N/A  
If "YES", indicate the weed species, control area, control type, application rate and treatment date on the report map.
14. Is adequate topsoil reserved for reclamation, based on your approved permit? **YES** NO N/A  
If "NO", please explain:
15. Is the reserved topsoil vegetated/stabilized in accordance with Rule 3.1.9(1)? **YES** NO N/A  
If "NO" please explain:
16. If mining has exposed groundwater, is the site in compliance with the approved mining plan and Office of the State Engineer (Well Permit, S.W.S.P., and/or Permanent Augmentation Plan)? **YES** NO N/A
17. Are all hazardous materials stored within approved spill containment structures? **YES** NO N/A
18. Is your financial warranty value sufficient to cover the cost to complete reclamation? **YES** NO N/A
19. Is your basis for legal right to enter still valid? **YES** NO
20. Does your permit require you to submit monitoring information annually? YES NO **N/A**  
If "Yes", please attach the required monitoring results to this Annual Report.
21. As required by Colorado Mined Land Reclamation Act and/or Colorado Land Reclamation Act for the Extraction of Construction Materials (C.R.S. 34-32-116 or 34-32.5-116), attach a map to this report that accurately depicts the permit boundary, current affected area boundary and location of the acreages specified in items 7- 12 and 14.  
UPDATED MAP ATTACHED: \_\_\_\_\_

Division records indicate the following permittee contact information. If this information is not current, please type or print **current** contact information:

|                    |   |  |
|--------------------|---|--|
| Permittee Contact: | Fred A. Duckels                                   |  |
| Permittee Company: | Duckels Construction, Inc.                        |  |
| Address:           | 3500 Duckels Court<br>Steamboat Springs, CO 80487 |  |
| Phone Number:      | (970) 879-6072                                    |  |
| Fax Number:        | (970) 879-6748                                    |  |
| Email Address:     | CF.PR.email                                       |  |

I, the undersigned, hereby state that the information provided in this report is true and accurate, and that site operations are being conducted in accordance with the Division approved mining and reclamation plans.

  
Signature of Permittee, Corporate Officer, Owner, or Documented Designee

4-10-14  
Date

# STATE OF COLORADO

## DIVISION OF RECLAMATION, MINING AND SAFETY

Department of Natural Resources

1313 Sherman St., Room 215

Denver, Colorado 80203

Phone: (303) 866-3567

FAX: (303) 832-8106



John W. Hickenlooper  
Governor

Mike King  
Executive Director

Loretta E. Pineda  
Director

April 1, 2014

Fred A. Duckels  
Duckels Construction, Inc.  
3500 Duckels Court  
Steamboat Springs, CO 80487

### **Bettger Gravel Pit, Permit M-1976-051, Annual Fee Invoice and Report Request**

#### **PLEASE READ CAREFULLY – ACTION REQUIRED**

**Please attach your COMPLETED written Annual Report and Annual Report Map to this form**

Under the terms of your NOI or Reclamation Permit and Colorado Statutes, you must submit Annual Fees and Annual Reports (including a map). You must pay the Annual Fee and submit an Annual Report each year until reclamation responsibility release is granted. The Annual Fee is not a renewal fee. The Fee and Report are for LAST YEAR'S mining and reclamation season, and MUST be paid even if your operation was inactive.

**The Annual Report and Fee requirement will be considered submitted when we have received the following components:**

1. **APPROPRIATE ANNUAL FEE**
2. **COMPLETED ANNUAL REPORT**
3. **ASSOCIATED MAP as required by rule**

If you have requested reclamation responsibility release from the Division of Reclamation, Mining and Safety ("Division") but your permit is not released by the anniversary date listed below, the Annual Fee MUST be paid. If the permit is released before the anniversary date, then by Statute, it is not necessary to pay an Annual Fee or submit an Annual Report for that year.

Division records indicate the \$791.00 fee is due for the following:

|                   |   |
|-------------------|---|
| Permit:           | M-1976-051  |
| Operation Name:   | Bettger Gravel Pit                                |
| Anniversary Date: | May 8, 2014                                       |
| Total Fee Due:    | \$791.00 (Due on or before your Anniversary Date) |

Return the enclosed Annual Report FORM, a MAP, and a CHECK or MONEY ORDER made payable to: Division of Reclamation, Mining and Safety, 1313 Sherman St., Room 215, Denver, CO 80203. If your records indicate these documents and fees have already been submitted, please notify the Division.

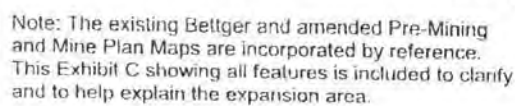
If you have additional comments and/or information that should be provided to the Division, please provide it below or attach it to this form along with your written report and map. Annual Report instructions are enclosed. If you have any questions, please feel free to contact Michelle Ramirez (303) 866-3567 ext 8114. Thank you for your cooperation in this matter.

**IF THE ANNUAL FEE SUBMITTALS ARE NOT RECEIVED ON OR BEFORE YOUR ANNIVERSARY DATE, THE ENFORCEMENT PROCESS WILL AUTOMATICALLY BE INITIATED. ENFORCEMENT ACTIONS MAY RESULT IN CIVIL PENALTIES AND/OR REVOCATION OF YOUR PERMIT.**

All feature locations, approximate.  
All access roads, 20 ft wide.  
Strip mine gravel operation. Excess overburden and mine waste from the Hogue River Pit will be used for backfill in order to achieve approximate original contour.  
Mining area will have a ten foot setback from the permit boundary  
Fences owned by HRLP

needs to soil reclaimed

current mining



|  |                   |                       |
|--|-------------------|-----------------------|
| FILE NAME<br>Bettger Pit <i>1.4111111111111111</i> |                   |                       |
| SCALE<br>300 Ft/in                                 | DATE<br>12-8-2010 | DRAWN BY<br>RPM, Inc. |
| JOB<br>\$JOB                                       | REVISION<br>1/1   | SHEET<br>1/1          |

This map drawn with TRAVERSE PC, Software

Exhibit C

### Pre-Mining and Mine Plan Map

Access, CR B-9

N4485130  
E13 336303.5 NAD83

Division of Reclamation, Mining, and Safety

Fee Receipt for M1976051

Duckels Construction, Inc.

000000000

Receipt #: 17320

Date: 04/30/2014

Permit: M1976051

| Payment Method | Revenue Code | Fee Description/Notes             | Amount   |
|----------------|--------------|-----------------------------------|----------|
| 014806 SMS     | 4300-01      | Minerals Annual Fees<br>M1976-051 | \$791.00 |
| Receipt Total: |              |                                   | \$791.00 |

DNC

AF &amp; RPT

RECEIVED

APR 25 2014

Page 2 of 3

112c Annual ReportDIVISION OF RECLAMATION  
MINING AND SAFETY

|                 |  |                   |                |
|-----------------|--|-------------------|----------------|
| Permittee Name: | Duckels Construction, Inc.<br>dba Yampa Aggregates | Permit Number:    | M-1992-066     |
| Operation Name: | Hogue/River Pit                                    | County:           | Routt          |
| Annual Fee Due: | \$791.00   | Anniversary Date: | April 12, 2014 |
| Permit Acreage: | 62.70  | Current Bond Amt: | \$63,000.00    |

According to C.R.S. 34-32.5-116 or 34-32-116, each year, on the anniversary date of the permit, an operator shall submit the Annual Fee, an Annual Report and Map showing the extent of current disturbances to affected land, required monitoring information, reclamation accomplished to date and during the preceding year, any new disturbance that is anticipated to occur during the upcoming year, any reclamation that will be performed during the upcoming year, the dates for the beginning of active operations, and the date active operations ceased for the year.

Information contained in this report will be reviewed by the Division upon receipt and prior to the next compliance inspection of the site. If, while completing this report, you learn that your site is not in compliance with the rules and the act, it is advisable that the issues be rectified promptly to avoid possible enforcement action.

1. Is the site identification sign posted in accordance with Rule 3.1.12(1). YES NO
2. Is the affected area boundary clearly marked in accordance with Rule 3.1.12(2). YES NO
3. Is the mine site in final reclamation (all material extraction and stockpile removal is complete)? YES NO  
If "YES," please note time limits related to completion of reclamation, Rule 3.1.3.
4. What was the date of last excavation, processing or hauling activity at the mine? \_\_\_\_\_
5. Does the mine operate more than 180 days per year? YES NO  
If "NO", please review Rule 1.13 to assure that your mine is in compliance.
6. Has this mine been granted: a) approval of TEMPORARY CESSATION Status? YES NO  
b) approval for INTERMITTENT OPERATION? YES NO
7. Number of acres currently affected (mining + incomplete and or unreleased reclamation). \_\_\_\_\_
8. Number of acres that were newly affected during the current report year. 1.5
9. Number of acres that were reclaimed during the current report year. 1.5
10. Estimated new acreage to be affected in the next report year. 2
11. Estimated acres to be reclaimed in the next report year. 3
12. Total acres in various stages of reclamation, since permitted mining activities began: See attached

|                          |  |  |  |                                  |  |  |   |
|--------------------------|--|--|--|----------------------------------|--|--|---|
| Total acres backfilled:  |  | Total acres seeded w/ approved mix:        |  | Total acres w/topsoil replaced:  |  | Total acres mulched w/ approved mulch: | 0 |
| Total acres graded:      |  | Total acres fertilized w/ apvd fertilizer: |  | Topsoil replacement depth (in.): |  | Mulch application rate (tons/ac):      | 0 |
| Seed application method: |  | Fertilizer application method:             |  | Mulch application method:        |  |  |   |




13. Is weed control being conducted in accordance with an approved Weed Control Plan? ☒ YES NO N/A  
If "YES", indicate the weed species, control area, control type, application rate and treatment date on the report map.
14. Is adequate topsoil reserved for reclamation, based on your approved permit? ☒ YES NO N/A  
If "NO", please explain:
15. Is the reserved topsoil vegetated/stabilized in accordance with Rule 3.1.9(1)? ☒ YES NO N/A  
If "NO" please explain:
16. If mining has exposed groundwater, is the site in compliance with the approved mining plan and Office of the State Engineer (Well Permit, S.W.S.P., and/or Permanent Augmentation Plan)? ☒ YES NO N/A
17. Are all hazardous materials stored within approved spill containment structures? ☒ YES NO N/A
18. Is your financial warranty value sufficient to cover the cost to complete reclamation? ☒ YES NO N/A
19. Is your basis for legal right to enter still valid? ☒ YES NO
20. Does your permit require you to submit monitoring information annually? YES NO ☒ N/A  
If "Yes", please attach the required monitoring results to this Annual Report.
21. As required by Colorado Mined Land Reclamation Act and/or Colorado Land Reclamation Act for the Extraction of Construction Materials (C.R.S. 34-32-116 or 34-32.5-116), attach a map to this report that accurately depicts the permit boundary, current affected area boundary and location of the acreages specified in items 7- 12 and 14.  
UPDATED MAP ATTACHED: \_\_\_\_\_

Division records indicate the following permittee contact information. If this information is not current, please type or print **current** contact information:

|                    |   |  |
|--------------------|---|--|
| Permittee Contact: | Fred A. Duckels                                       |  |
| Permittee Company: | Duckels Construction, Inc. dba<br>Yampa Aggregates    |  |
| Address:           | 3500 Duckels Court<br><br>Steamboat Springs, CO 80487 |  |
| Phone Number:      | (970) 879-6072  |  |
| Fax Number:        | (970) 879-6748  |  |
| Email Address:     | CF.PR.email   |  |

I, the undersigned, hereby state that the information provided in this report is true and accurate, and that site operations are being conducted in accordance with the Division approved mining and reclamation plans.

  
Signature of Permittee, Corporate Officer, Owner, or Documented Designee

4-10-14  
Date



# STATE OF COLORADO

## DIVISION OF RECLAMATION, MINING AND SAFETY Department of Natural Resources

1313 Sherman St., Room 215  
Denver, Colorado 80203  
Phone: (303) 866-3567  
FAX: (303) 832-8106



March 3, 2014

Fred A. Duckels  
Duckels Construction, Inc. dba Yampa Aggregates  
3500 Duckels Court  
Steamboat Springs, CO 80487

John W. Hickenlooper  
Governor

Mike King  
Executive Director

Loretta E. Pineda  
Director

### **Hogue/River Pit, Permit M-1992-066, Annual Fee Invoice and Report Request**

#### **PLEASE READ CAREFULLY – ACTION REQUIRED**

#### **Please attach your COMPLETED written Annual Report and Annual Report Map to this form**

Under the terms of your NOI or Reclamation Permit and Colorado Statutes, you must submit Annual Fees and Annual Reports (including a map). You must pay the Annual Fee and submit an Annual Report each year until reclamation responsibility release is granted. The Annual Fee is not a renewal fee. The Fee and Report are for LAST YEAR'S mining and reclamation season, and MUST be paid even if your operation was inactive.

**The Annual Report and Fee requirement will be considered submitted when we have received the following components:**

1. **APPROPRIATE ANNUAL FEE**
2. **COMPLETED ANNUAL REPORT**
3. **ASSOCIATED MAP as required by rule**

If you have requested reclamation responsibility release from the Division of Reclamation, Mining and Safety ("Division") but your permit is not released by the anniversary date listed below, the Annual Fee MUST be paid. If the permit is released before the anniversary date, then by Statute, it is not necessary to pay an Annual Fee or submit an Annual Report for that year.

Division records indicate the \$791.00 fee is due for the following:

|                   |   |
|-------------------|---|
| Permit:           | M-1992-066  |
| Operation Name:   | Hogue/River Pit                                   |
| Anniversary Date: | April 12, 2014                                    |
| Total Fee Due:    | \$791.00 (Due on or before your Anniversary Date) |

Return the enclosed Annual Report FORM, a MAP, and a CHECK or MONEY ORDER made payable to: Division of Reclamation, Mining and Safety, 1313 Sherman St., Room 215, Denver, CO 80203. If your records indicate these documents and fees have already been submitted, please notify the Division.

If you have additional comments and/or information that should be provided to the Division, please provide it below or attach it to this form along with your written report and map. Annual Report instructions are enclosed. If you have any questions, please feel free to contact Michelle Ramirez at (303)-866-3567 x8114. Thank you for your cooperation in this matter.

**IF THE ANNUAL FEE SUBMITTALS ARE NOT RECEIVED ON OR BEFORE YOUR ANNIVERSARY DATE, THE ENFORCEMENT PROCESS WILL AUTOMATICALLY BE INITIATED. ENFORCEMENT ACTIONS MAY RESULT IN CIVIL PENALTIES AND/OR REVOCATION OF YOUR PERMIT.**

# Hogue River Pit, 62.7 Acres

LR & WC Sandelin

- Notes:
- Railway R-O-W follows fence line
  - Location of HW, RL, SH, P, R, Berm, BT Ditches, and Product Stockpiles are approximate.
  - Rail Line R-O-W Union Pacific
  - Excess Overburden and mine waste will be used for reclamation of the Bettger Pit.
  - Not shown in the expansion area are two abandoned irrigation ditches crossing the area from east to west.
  - Mining setback from the permit boundary in the expansion area will be up to 75 ft. in the area of the new BT, 10 ft along the west side of the pit and 60 ft. from the Yampa River bank or 10 ft. from the south permit boundary, whichever is greater.
  - Fence along railway R-O-W owned by Union Pacific
  - Fence on the west end of the Hogue River Pit owned by Duckels Const. Co.
  - Trailer and out building at the northeast corner of the existing Hogue River Pit on Duska Family property addressed in the original Hogue River Pit application

Operations Access

N4485092  
E13 336994 NAD 83

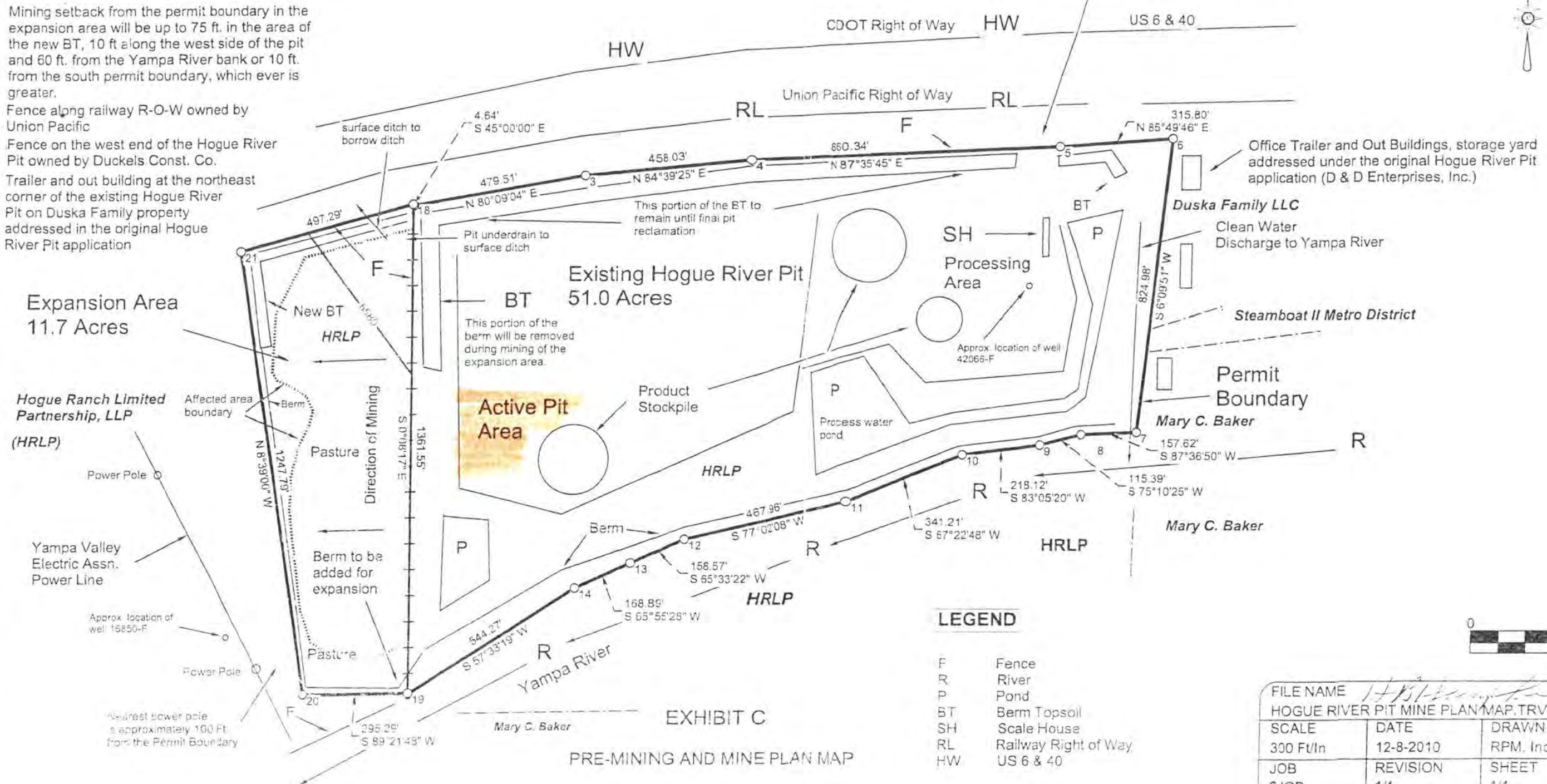


EXHIBIT C

PRE-MINING AND MINE PLAN MAP

|                                   |           |          |
|-----------------------------------|-----------|----------|
| FILE NAME 1451-2-2010             |           |          |
| HOGUE RIVER PIT MINE PLAN MAP.TRV |           |          |
| SCALE                             | DATE      | DRAWN BY |
| 300 Ft/In                         | 12-8-2010 | RPM, Inc |
| JOB                               | REVISION  | SHEET    |
| \$JOB                             | 1/1       | 1/1      |

This map drawn with TRAVERSE PC Software

**Division of Reclamation, Mining, and Safety**

**Fee Receipt for M1992066**

**Duckels Construction, Inc. dba Yampa Aggreg**

000000000

**Receipt #:** 17319

**Date:** 04/30/2014

**Permit:** M1992066

| Payment Method | Revenue Code | Fee Description/Notes             | Amount   |
|----------------|--------------|-----------------------------------|----------|
| 014807 SMS     | 4300-01      | Minerals Annual Fees<br>M1992-066 | \$791.00 |
| Receipt Total: |              |                                   | \$791.00 |

# DIVISION OF RE MINING & SAFET FEE REPORT

## 112c Annual Report

|                 |  |                   |                |
|-----------------|--|-------------------|----------------|
| Permittee Name: | Duckels Construction, Inc.<br>dba Yampa Aggregates | Permit Number:    | M-1992-066     |
| Operation Name: | Hogue/River Pit                                    | County:           | Routt          |
| Annual Fee Due: | \$791.00   | Anniversary Date: | April 12, 2015 |
| Permit Acreage: | 62.70  | Current Bond Amt: | \$63,000.00    |

According to C.R.S. 34-32.5-116 or 34-32-116, each year, on the anniversary date of the permit, an operator shall submit the Annual Fee, an Annual Report and Map showing the extent of current disturbances to affected land, required monitoring information, reclamation accomplished to date and during the preceding year, any new disturbance that is anticipated to occur during the upcoming year, any reclamation that will be performed during the upcoming year, the dates for the beginning of active operations, and the date active operations ceased for the year.

Information contained in this report will be reviewed by the Division upon receipt and prior to the next compliance inspection of the site. If, while completing this report, you learn that your site is not in compliance with the rules and the act, it is advisable that the issues be rectified promptly to avoid possible enforcement action.

- |  |  |               |
|--|--|---------------|
| 1. Is the site identification sign posted in accordance with Rule 3.1.12(1).   | <u>YES</u>                                 | NO            |
| 2. Is the affected area boundary clearly marked in accordance with Rule 3.1.12(2).   | <u>YES</u>                                 | NO            |
| 3. Is the mine site in final reclamation (all material extraction and stockpile removal is complete)?<br>If "YES," please note time limits related to completion of reclamation, Rule 3.1.3. | <u>YES</u>                                 | NO            |
| 4. What was the date of last excavation, processing or hauling activity at the mine?   | <u>Current</u>                             |               |
| 5. Does the mine operate more than 180 days per year?<br>If "NO", please review Rule 1.13 to assure that your mine is in compliance.   | <u>YES</u>                                 | NO            |
| 6. Has this mine been granted:   | a) approval of TEMPORARY CESSATION Status? | YES <u>NO</u> |
|  | b) approval for INTERMITTENT OPERATION?    | YES <u>NO</u> |
| 7. Number of acres currently affected (mining + incomplete and or unreleased reclamation).   | <u>3.5</u>                                 |               |
| 8. Number of acres that were newly affected during the current report year.  | _____                                      |               |
| 9. Number of acres that were reclaimed during the current report year.   | _____                                      |               |
| 10. Estimated new acreage to be affected in the next report year.  | _____                                      |               |
| 11. Estimated acres to be reclaimed in the next report year.   | _____                                      |               |
| 12. <b>Total acres</b> in various stages of reclamation, since permitted mining activities began:  | <u>See attach</u>                          |               |


|                          |  |  |  |                                  |  |  |   |
|--------------------------|--|--|--|----------------------------------|--|--|---|
| Total acres backfilled:  |  | Total acres seeded w/ approved mix:        |  | Total acres w/topsoil replaced:  |  | Total acres mulched w/ approved mulch: | 0 |
| Total acres graded:      |  | Total acres fertilized w/ apvd fertilizer: |  | Topsoil replacement depth (in.): |  | Mulch application rate (tons/ac):      | 0 |
| Seed application method: |  | Fertilizer application method:             |  |                                  |  | Mulch application method:              | 0 |

13. Is weed control being conducted in accordance with an approved Weed Control Plan? YES NO N/A  
If "YES", indicate the weed species, control area, control type, application rate and treatment date on the report map.
14. Is adequate topsoil reserved for reclamation, based on your approved permit? YES NO N/A  
If "NO", please explain:
15. Is the reserved topsoil vegetated/stabilized in accordance with Rule 3.1.9(1)? YES NO N/A  
If "NO" please explain:
16. If mining has exposed groundwater, is the site in compliance with the approved mining plan and Office of the State Engineer (Well Permit, S.W.S.P., and/or Permanent Augmentation Plan)? YES NO N/A
17. Are all hazardous materials stored within approved spill containment structures? YES NO N/A
18. Is your financial warranty value sufficient to cover the cost to complete reclamation? YES NO N/A
19. Is your basis for legal right to enter still valid? YES NO
20. Does your permit require you to submit monitoring information annually? YES NO N/A  
If "Yes", please attach the required monitoring results to this Annual Report.
21. As required by Colorado Mined Land Reclamation Act and/or Colorado Land Reclamation Act for the Extraction of Construction Materials (C.R.S. 34-32-116 or 34-32.5-116), attach a map to this report that accurately depicts the permit boundary, current affected area boundary and location of the acreages specified in items 7- 12 and 14.  
UPDATED MAP ATTACHED: ✓

Division records indicate the following permittee contact information. If this information is not current, please type or print **current** contact information:

|                    |   |                              |
|--------------------|---|------------------------------|
| Permittee Contact: | Fred A. Duckels                                   |                              |
| Permittee Company: | Duckels Construction, Inc. dba Yampa Aggregates   |                              |
| Address:           | 3500 Duckels Court<br>Steamboat Springs, CO 80487 |                              |
| Phone Number:      | (970) 879-6072                                    |                              |
| Fax Number:        | (970) 879-6748                                    |                              |
| Email Address:     | CF.PR.email                                       | <u>duckelscheryl@aol.com</u> |

I, the undersigned, hereby state that the information provided in this report is true and accurate, and that site operations are being conducted in accordance with the Division approved mining and reclamation plans.

  
Signature of Permittee, Corporate Officer, Owner, or Documented Designee

9/30/16  
Date

# STATE OF COLORADO

## DIVISION OF RECLAMATION, MINING AND SAFETY

Department of Natural Resources

1313 Sherman St., Room 215

Denver, Colorado 80203

Phone: (303) 866-3567

FAX: (303) 832-8106



March 2, 2015

Fred A. Duckels

Duckels Construction, Inc. dba Yampa Aggregates

3500 Duckels Court

Steamboat Springs, CO 80487

**RECEIVED**

**OCT 07 2016**

Division of Reclamation,  
Mining & Safety

John W. Hickenlooper  
Governor

Mike King  
Executive Director

Virginia Brannon  
Director

### **Hogue/River Pit, Permit M-1992-066, Annual Fee Invoice and Report Request**

#### **PLEASE READ CAREFULLY – ACTION REQUIRED**

**Please attach your COMPLETED written Annual Report and Annual Report Map to this form**

Under the terms of your NOI or Reclamation Permit and Colorado Statutes, you must submit Annual Fees and Annual Reports (including a map). You must pay the Annual Fee and submit an Annual Report each year until reclamation responsibility release is granted. The Annual Fee is not a renewal fee. The Fee and Report are for LAST YEAR'S mining and reclamation season, and MUST be paid even if your operation was inactive.

**The Annual Report and Fee requirement will be considered submitted when we have received the following components:**

1. **APPROPRIATE ANNUAL FEE**
2. **COMPLETED ANNUAL REPORT**
3. **ASSOCIATED MAP as required by rule**

If you have requested reclamation responsibility release from the Division of Reclamation, Mining and Safety ("Division") but your permit is not released by the anniversary date listed below, the Annual Fee MUST be paid. If the permit is released before the anniversary date, then by Statute, it is not necessary to pay an Annual Fee or submit an Annual Report for that year.

Division records indicate the \$791.00 fee is due for the following:

Permit: M-1992-066

Operation Name: Hogue/River Pit

Anniversary Date: April 12, 2015

Total Fee Due: \$791.00 (Due on or before your Anniversary Date)

Return the enclosed Annual Report FORM, a MAP, and a CHECK or MONEY ORDER made payable to: Division of Reclamation, Mining and Safety, 1313 Sherman St., Room 215, Denver, CO 80203. If your records indicate these documents and fees have already been submitted, please notify the Division.

If you have additional comments and/or information that should be provided to the Division, please provide it below or attach it to this form along with your written report and map. Annual Report instructions are enclosed. If you have any questions, please feel free to contact Michelle Ramirez (303) 866-3567 ext 8114. Thank you for your cooperation in this matter.

**IF THE ANNUAL FEE SUBMITTALS ARE NOT RECEIVED ON OR BEFORE YOUR ANNIVERSARY DATE, THE ENFORCEMENT PROCESS WILL AUTOMATICALLY BE INITIATED. ENFORCEMENT ACTIONS MAY RESULT IN CIVIL PENALTIES AND/OR REVOCATION OF YOUR PERMIT.**



RECEIVED

OCT 11 2016

Hogue River Pit, 62.7 Acres

*m-1992-066*

LR & WC Sandelin

DIVISION OF RECLAMATION  
MINING AND SAFETY

Operations Access

N4485092  
E13 336994 NAD 83

Notes:  
Railway R-O-W follows fence line  
Location of HW, RL, SH, P, R, Berm, BT Ditches  
and Product Stockpiles are approximate.  
Rail Line R-O-W Union Pacific  
Excess Overburden and mine waste will be used for  
reclamation of the Bettger Pit.  
Not shown in the expansion area are two abandoned  
irrigation ditches crossing the area from east to west.

Mining setback from the permit boundary in the  
expansion area will be up to 75 ft. in the area of  
the new BT, 10 ft along the west side of the pit  
and 60 ft. from the Yampa River bank or 10 ft.  
from the south permit boundary, whichever is  
greater.

Fence along railway R-O-W owned by  
Union Pacific

Fence on the west end of the Hogue River  
Pit owned by Duckels Const. Co.

Trailer and out building at the northeast  
corner of the existing Hogue River  
Pit on Duska Family property  
addressed in the original Hogue  
River Pit application

Expansion Area  
11.7 Acres

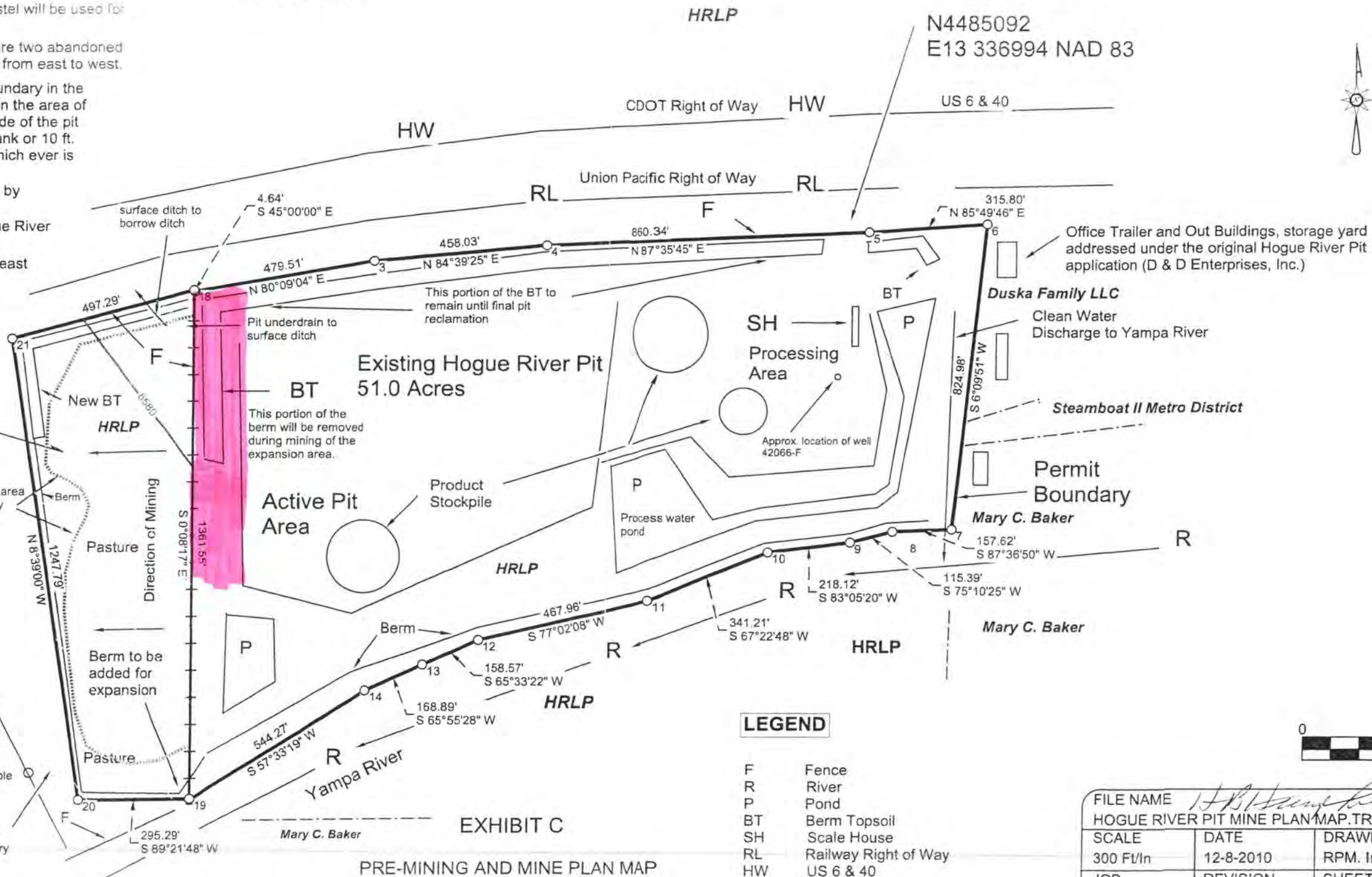
Hogue Ranch Limited  
Partnership, LLP  
(HRLP)

Yampa Valley  
Electric Assn.  
Power Line

Approx. location of  
well 16850-F

Power Pole

Nearest power pole  
is approximately 100 Ft.  
from the Permit Boundary



LEGEND

F Fence  
R River  
P Pond  
BT Berm Topsoil  
SH Scale House  
RL Railway Right of Way  
HW US 6 & 40

|                                   |           |          |
|-----------------------------------|-----------|----------|
| FILE NAME <i>HRLP</i>             |           |          |
| HOGUE RIVER PIT MINE PLAN MAP.TRV |           |          |
| SCALE                             | DATE      | DRAWN BY |
| 300 Ft/In                         | 12-8-2010 | RPM, Inc |
| JOB                               | REVISION  | SHEET    |
| \$JOB                             | 1/1       | 1/1      |

This map drawn with TRAVERSE PC, Software



Division of Reclamation, Mining, and Safety

Fee Receipt for M1992066

Duckels Construction, Inc. dba Yampa Aggregates  
Fred Duckels  
3500 Duckels Court  
Steamboat Springs CO 804870000

Receipt #: 22307

Date: 10/11/2016

Permit: M1992066

| Payment Method | Revenue Code | Fee Description/Notes        | Amount   |
|----------------|--------------|------------------------------|----------|
| Check #017661  | 4300-MAF0    | Minerals Annual Fees<br>2015 | \$791.00 |
| Receipt Total: |              |                              | \$791.00 |

112c Annual Report

|   |                   |                            |
|---|-------------------|----------------------------|
| <p style="text-align: center;"><b>RECEIVED</b></p> <p style="text-align: center;">MAY 06 2016</p> <p style="text-align: center;">DIVISION OF RECLAMATION,<br/>MINING &amp; SAFETY-MINERALS</p> <p style="text-align: center;">FEE REPORT MAP RW</p> <p style="text-align: center;">(DRMS Office Use Only)</p> | Permit Number:    | M-1976-051                 |
|   | Permittee Name:   | Duckels Construction, Inc. |
|   | Operation Name:   | Bettger Gravel Pit         |
|   | County:           | Routt                      |
|   | Anniversary Date: | May 8, 2016                |
|   | Current Bond Amt: | \$46,475.00                |
|   | Annual Fee Due:   | \$791.00                   |
|   | Permit Acreage:   | 87.50                      |
|   | DRMS Specialist   | ACY                        |

According to C.R.S. 34-32.5-116 or 34-32-116, each year, on the anniversary date of the permit, an operator shall submit the Annual Fee, an Annual Report and Map showing the extent of current disturbances to affected land, required monitoring information, reclamation accomplished to date and during the preceding year, any new disturbance that is anticipated to occur during the upcoming year, any reclamation that will be performed during the upcoming year, the dates for the beginning of active operations, and the date active operations ceased for the year.

Information contained in this report will be reviewed by the Division upon receipt and prior to the next compliance inspection of the site. If, while completing this report, you learn that your site is not in compliance with the rules and the act, it is advisable that the issues be rectified promptly to avoid possible enforcement action.

1. Is the site identification sign posted in accordance with Rule 3.1.12(1)? YES ☒ NO ☐
2. Is the affected area boundary clearly marked in accordance with Rule 3.1.12(2)? YES ☒ NO ☐
3. Is the mine site in final reclamation (all material extraction and stockpile removal is complete)?  
If "YES," please note time limits related to completion of reclamation, Rule 3.1.3. YES ☐ NO ☒
4. What was the date of last excavation, processing or hauling activity at the mine? 5-5-16
5. Does the mine operate more than 180 days per year?  
If "NO", please review Rule 1.13 to assure that your mine is in compliance. YES ☐ NO ☒
6. Has this mine been granted: YES ☐ NO ☒  
 a) approval of TEMPORARY CESSATION Status?  
 b) approval for INTERMITTENT OPERATION? YES ☐ NO ☒
7. Number of acres currently affected (mining + incomplete and or unreleased reclamation): 7
8. Number of acres that were newly affected during the current report year: 3
9. Number of acres that were reclaimed during the current report year: 2
10. Estimated new acreage to be affected in the next report year: 2
11. Estimated acres to be reclaimed in the next report year: 3

12. **Total acres** in various stages of reclamation, since permitted mining activities began:

|                          |  |  |  |                                  |  |  |  |
|--------------------------|--|--|--|----------------------------------|--|--|--|
| Total acres backfilled:  |  | Total acres seeded w/ approved mix:        |  | Total acres w/topsoil replaced:  |  | Total acres mulched w/ approved mulch: |  |
| Total acres graded:      |  | Total acres fertilized w/ apvd fertilizer: |  | Topsoil replacement depth (in.): |  | Mulch application rate (tons/ac):      |  |
| Seed application method: |  | Fertilizer application method:             |  |                                  |  | Mulch application method:              |  |

13. Is weed control being conducted in accordance with an approved Weed Control Plan? ☒ YES NO N/A  
If "YES", indicate the weed species, control area, control type, application rate and treatment date on the report map.
14. Is adequate topsoil reserved for reclamation, based on your approved permit? ☒ YES NO N/A  
If "NO", please explain:
15. Is the reserved topsoil vegetated/stabilized in accordance with Rule 3.1.9(1)? ☒ YES NO N/A  
If "NO" please explain:
16. If mining has exposed groundwater, is the site in compliance with the approved mining plan and Office of the State Engineer (Well Permit, S.W.S.P., and/or Permanent Augmentation Plan)? ☒ YES NO N/A
17. Are all hazardous materials stored within approved spill containment structures? ☒ YES NO N/A
18. Is your financial warranty value sufficient to cover the cost to complete reclamation? ☒ YES NO N/A
19. Is your basis for legal right to enter still valid? ☒ YES NO
20. Does your permit require you to submit monitoring information annually? YES NO ☒ N/A  
If "Yes", please attach the required monitoring results to this Annual Report.
21. As required by Colorado Mined Land Reclamation Act and/or Colorado Land Reclamation Act for the Extraction of Construction Materials (C.R.S. 34-32-116 or 34-32.5-116), attach a map to this report that accurately depicts the permit boundary, current affected area boundary and location of the acreages specified in items 7- 12 and 14. UPDATED

MAP ATTACHED:

✓

Division records indicate the following permittee contact information. If this information is not current, please type or print **current** contact information:

|                    |   |  |
|--------------------|---|--|
| Permittee Contact: | Fred A. Duckels                                   |  |
| Permittee Company: | Duckels Construction, Inc.                        |  |
| Address:           | 3500 Duckels Court<br>Steamboat Springs, CO 80487 |  |
| Phone Number:      | (970) 879-6072                                    |  |
| Fax Number:        | (970) 879-6748                                    |  |
| Email Address:     | Duckelscheryl@aol.com                             |  |

I, the undersigned, hereby state that the information provided in this report is true and accurate, and that site operations are being conducted in accordance with the Division approved mining and reclamation plans.



Signature of Permittee, Corporate Officer, Owner, or Documented Designee

5-5-16  
Date



## COLORADO

Division of Reclamation,  
Mining and Safety

Department of Natural Resources

1313 Sherman Street, Room 215  
Denver, CO 80203

December 28, 2015

To: All Minerals Permit Holders and Prospectors

From: Tony Waldron, Minerals Program Supervisor

### **Re: Electronic Filing of Annual Reports and Fees**

Dear Permittee:

The ePermitting System is now available for filing Minerals and Prospecting Annual Reports and paying associated Annual Fees. ePermitting will allow permittees or their designees to electronically file the required report information, upload supporting maps and documents (.pdf file format) and pay the required annual fee with a credit card or Automated Clearing House (ACH) routing information.

Enclosed, in addition to a notice that your Annual Fee and Report due date is nearing, is an Agreement to Conduct Permitting by Electronic Means (Agreement). If you are interested in filing your Annual Fees and Reports via ePermitting, please return the signed and notarized Agreement to the Division.

Once your signed Agreement has been received and processed by the Division, you will be emailed a unique identifying account number, user name, and temporary password for use in sending and receiving information regarding annual reports and fees.

Once you have enrolled in the ePermitting System your account will remain active until all permits associated with your organization have been terminated. Permittees who have enrolled in the ePermitting System will receive electronic mail notices for upcoming due dates on future Annual Invoice and Report Requests instead of hard copy letters via post. User resources for the ePermitting System, such as written user manuals, will be available on the Division's web site (<http://mining.state.co.us>) beginning January 1, 2016. Click on "ePermitting" to access these resources.

If you have any questions or need additional information regarding ePermitting or system access, please contact:

Michael Cunningham ([michaela.cunningham@state.co.us](mailto:michaela.cunningham@state.co.us) - 303-866-3567 x 8116) or  
Susan Burgmaier ([susan.burgmaier@state.co.us](mailto:susan.burgmaier@state.co.us) - 303-866-3567 x 8111).







## COLORADO

Division of Reclamation,  
Mining and Safety

Department of Natural Resources

1313 Sherman Street, Room 215  
Denver, CO 80203

### AGREEMENT TO CONDUCT PERMITTING BY ELECTRONIC MEANS

#### *Division of Reclamation Mining and Safety - Minerals Program*

**ePermit System.** The Division of Reclamation, Mining and Safety (Division) is pleased to offer ePermit, a system designed to allow operators, interested members of the public, and governmental entities to electronically send and receive application, revision, and reporting information for Minerals Program Permits and Notices of Intent (NOIs). The Division believes that ePermit will save time and money for the State, industry, and the public. However, it is your right to decide whether or not to utilize this new system. After you have carefully read all of the following information, you may opt in to ePermit by signing and having this Agreement notarized and returning it to the Division.

**What does ePermit involve?** By opting in to ePermit, you consent that the Division may electronically send you any and all correspondence, notices, documents and information pertaining to your Minerals Permit(s) and/or NOI(s). You also agree that you will use ePermit to electronically send to the Division any and all correspondence, notices, documents and information. Such electronic correspondence, notices, documents and information represent electronic records, or "e-records" as that term is defined in C.R.S. § 24-71.3-102(7)\*.

**Email Address Required.** By opting in to ePermit, you agree that you will provide the Division with a viable email address by which you will receive e-records. You agree that, if you change your email address, it is your responsibility to provide the Division with a new email address promptly. You may provide the Division with your new email address by providing the information directly to the ePermit administrator for the Division (dnr\_drms\_permitadmin@state.co.us). You further agree that all notices required by the Division are effective upon electronic transmission to the email address you have most recently provided.

**Equipment and Software Requirements.** To receive e-records via ePermit, you will need a computer, internet access, and a web browser, (such as Microsoft Internet Explorer, Google Chrome, Mozilla Firefox, or Apple Safari). By opting in to ePermit, you represent that you have such equipment and software and that you can download, access, read, review, print and store the e-records that the Division provides to you. It is your responsibility to evaluate the capabilities and limitations of your equipment, software, and internet connection prior to signing this Agreement.

**Your Rights to Receive Paper Records and to Withdraw Consent.** You may opt out of ePermit at any time. You may request paper copies of specific e-records at any time by submitting a request to the Division and paying any applicable fees. You may also request paper copies of specific e-records without opting out of ePermit. To opt out of ePermit, or to request paper copies of any e-records, write



*Agreement to Conduct Permitting by Electronic Means*

us at: Division of Reclamation Mining and Safety - Attn. Minerals Program ePermit Requests - 1313 Sherman St., Rm. 215 - Denver, CO 80203. Your request will not become effective until the Division has received it and has had sufficient time to act upon it (up to two (2) business days from receipt). Requests for paper records or to opt out of ePermit must be in writing, signed, and sent separate from other correspondence.

**Electronic Signature.** If you opt in to ePermit, you will be issued a unique ePermit Number. Use of that ePermit Number, and the corresponding use of a key pad, mouse or other device while using ePermit constitutes a legally binding electronic signature, as defined by C.R.S. § 24-71.3-102(8), which shall have the same legal force and effect as if actually signed by your hand in writing. By opting in to ePermit, you agree that no certification of authority or other third party verification is necessary to the validity of your electronic signature; and that the lack of such certification or third party verification will not in any way affect the enforceability of your signature on any e-records. You further agree and acknowledge that it is your sole responsibility to secure access to your ePermit Number.

**Agreement.** By your authorized signature below, you opt in to ePermit, and consent that the Division may send any and all correspondence, notices, documents and information to you electronically, via ePermit, in all matters related to annual reports and fees for your Permit(s) and/or NOI(s) listed in this agreement, unless otherwise specifically provided by law. You further consent that you will use ePermit to send any and all correspondence, notices, documents and information to the Division in all matters related to annual reports and fees for your Permit(s) and/or NOI(s). You understand that e-records have the same legal force and effect as paper documents. The Division reserves the right to send any or all e-records to you in paper form to your current mailing address on file at its sole discretion. Your agreement to opt in to ePermit represents a single legal transaction as that term is used in C.R.S. § 24-71.3-105.

Your agreement to opt into ePermit will become effective immediately upon the Division's receipt of this signed Agreement and means that you will no longer receive paper documents from the Division pertaining annual reports and fees for your Permit(s) and/or NOI(s). This Agreement, including the validity of any signatures or consents, any claims, or any disputes arising hereunder shall be construed in accordance with and governed by the Laws of the State of Colorado.

This signature on this Agreement must be notarized, and if the signature is that of a company, corporation, partnership, or governmental agency representative, must be accompanied by a notarized affidavit of signing authority of the individual for that entity.

\*(7) "Electronic record" means a record created, generated, sent, communicated, received, or stored by electronic means.



Name of permittee representative desiring to  
opt in to ePermit:

\_\_\_\_\_

Name of permittee:

\_\_\_\_\_

Title:

\_\_\_\_\_

Signature:

\_\_\_\_\_

Email Address for ePermit Account:

\_\_\_\_\_

Notarized Affidavit of Signature

STATE OF: \_\_\_\_\_ )

COUNTY OF: \_\_\_\_\_ ) ss.

The foregoing instrument was acknowledged  
before me this \_\_\_\_\_

\_\_\_\_\_ day of \_\_\_\_\_ by  
(date) (year)  
as

\_\_\_\_\_  
(Name of permittee representative)

\_\_\_\_\_  
(title)  
of \_\_\_\_\_  
(permittee)

\_\_\_\_\_  
NOTARY PUBLIC

(seal)  
My Commission expires:

\_\_\_\_\_

*Agreement to Conduct Permitting by Electronic Means*

Please list all of the Permit Numbers and/or NOI numbers associated with you or your company:

|                    |  |
|--------------------|--|
| Name of Permittee: |  |
|--------------------|--|

Permit/NOI Numbers:

|  |  |  |  |
|--|--|--|--|
|  |  |  |  |
|  |  |  |  |
|  |  |  |  |
|  |  |  |  |
|  |  |  |  |
|  |  |  |  |
|  |  |  |  |
|  |  |  |  |
|  |  |  |  |
|  |  |  |  |
|  |  |  |  |
|  |  |  |  |
|  |  |  |  |
|  |  |  |  |
|  |  |  |  |
|  |  |  |  |



## COLORADO

Division of Reclamation,  
Mining and Safety

Department of Natural Resources

1313 Sherman St. Room 215  
Denver, CO 80203

April 1, 2016

Fred A. Duckels  
Duckels Construction, Inc.  
3500 Duckels Court  
Steamboat Springs, CO 80487

### **Bettger Gravel Pit, Permit M-1976-051, Annual Fee Invoice and Report Request**

#### **PLEASE READ CAREFULLY – ACTION REQUIRED**

**Please attach your COMPLETED written Annual Report and Annual Report Map to this form**

Under the terms of your Reclamation Permit and Colorado Statutes, you must submit an Annual Fee and Annual Report (including a map). You must pay the Annual Fee and submit an Annual Report each year until reclamation responsibility release is granted. The Annual Fee is not a renewal fee. The Fee and Report are for LAST YEAR'S mining and reclamation season, and MUST be paid even if your operation was inactive.

**The Annual Report and Fee requirement will be considered submitted when we have received the following components:**

1. **APPROPRIATE ANNUAL FEE**
2. **COMPLETED ANNUAL REPORT**
3. **ASSOCIATED MAP as required by rule**

If you have requested reclamation responsibility release from the Division of Reclamation, Mining and Safety ("Division") but your permit is not released by the anniversary date listed below, the Annual Fee MUST be paid. If the permit is released before the anniversary date, then by Statute, it is not necessary to pay an Annual Fee or submit an Annual Report for that year.

Division records indicate the \$791.00 fee is due for the following:

|                   |   |
|-------------------|---|
| Permit:           | M-1976-051  |
| Operation Name:   | Bettger Gravel Pit                                |
| Anniversary Date: | May 8, 2016                                       |
| Total Fee Due:    | \$791.00 (Due on or before your Anniversary Date) |

Return the enclosed Annual Report FORM, a MAP, and a CHECK or MONEY ORDER made payable to: Division of Reclamation, Mining and Safety, 1313 Sherman St., Room 215, Denver, CO 80203. If your records indicate these documents and fees have already been submitted, please notify the Division.



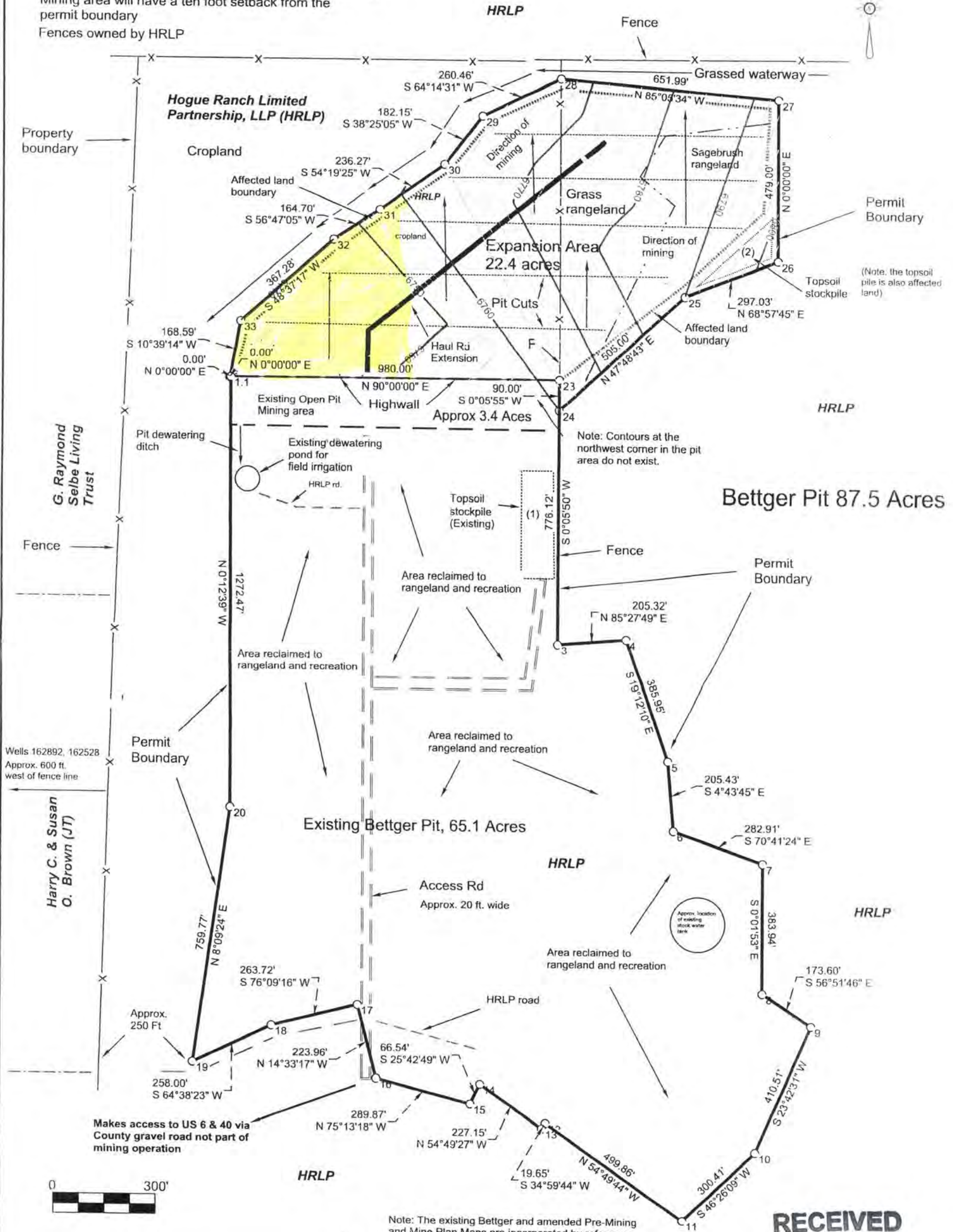
If you have additional comments and/or information that should be provided to the Division, please provide it below or attach it to this form along with your written report and map. Annual Report instructions are enclosed. If you have any questions, please feel free to contact Scottie Tate ((303) 866-3567 ext 8166) or Michelle Ramirez ((303) 866-3567 ext 8114). Thank you for your cooperation in this matter.

IF THE ANNUAL FEE SUBMITTALS ARE NOT RECEIVED ON OR BEFORE YOUR ANNIVERSARY DATE, THE ENFORCEMENT PROCESS WILL AUTOMATICALLY BE INITIATED. ENFORCEMENT ACTIONS MAY RESULT IN CIVIL PENALTIES AND/OR REVOCATION OF YOUR PERMIT.



Notes:

All feature locations, approximate.  
All access roads, 20 ft wide.  
Strip mine gravel operation. Excess overburden and mine waste from the Hogue River Pit will be used for backfill in order to achieve approximate original contour.  
Mining area will have a ten foot setback from the permit boundary  
Fences owned by HRLP



Note: The existing Bettger and amended Pre-Mining and Mine Plan Maps are incorporated by reference. This Exhibit C showing all features is included to clarify and to help explain the expansion area.

|                          |                   |                       |
|--------------------------|-------------------|-----------------------|
| FILE NAME<br>Bettger Pit |                   |                       |
| SCALE<br>300 Ft/In       | DATE<br>12-8-2010 | DRAWN BY<br>RPM, Inc. |
| JOB<br>\$JOB             | REVISION<br>1/1   | SHEET<br>1/1          |

This map drawn with TRAVERSE PC, Software

Exhibit C

Pre-Mining and Mine Plan Map

Access, CR B-9  
N4485130  
E13 336303.5 NAD83

RECEIVED

MAY 06 2016

DIVISION OF RECLAMATION  
MINING AND SAFETY

M.1976.051

-8 1/2 x 14 map

Division of Reclamation, Mining, and Safety

Fee Receipt for M1976051

Duckels Construction, Inc.

Fred Duckels

3500 Duckels Court

Steamboat Springs

CO 804870000

Receipt #: 21440

Date: 05/09/2016

Permit: M1976051

| Payment Method | Revenue Code | Fee Description/Notes | Amount   |
|----------------|--------------|-----------------------|----------|
| Check #903194  | 4300-MAF0    | Minerals Annual Fees  | \$791.00 |
| Receipt Total: |              |                       | \$791.00 |



April 25, 2016

Fred A. Duckels  
Duckels Construction, Inc. dba Yampa Aggregates  
3500 Duckels Court  
Steamboat Springs, CO 80487



**COLORADO**  
Division of Reclamation,  
Mining and Safety  
Department of Natural Resources

1313 Sherman Street, Room 215  
Denver, CO 80203

***RE: Hogue/River Pit, Permit No. M-1992-066, 2016 Annual Report and Fee Follow-up Questions***

Dear Mr. Duckels:

On April 12, 2016 the Division of Reclamation, Mining, and Safety (Division) received your 2016 annual report, map and fee (enclosed). Division staff have reviewed information contained within this report. Based on the responses indicated in the report the Division requires more information to determine what activities have occurred over the last year and if the site is in compliance.

Specific responses that are conflicting:

Question 4, you have indicated that no mining is taking place. Question 5 indicates that you do not operate more than 180 days a year. These two response coincide. Division records indicate that this site is active year round.

Question 6, you indicated that the site is not approved for intermittent status nor is the site in temporary cessation. This conforms with the Division's records. However the Act and Rules require that operators who are not continuously engaged in the extraction of construction materials must either file a notice of Temporary Cessation (TC) or apply for Intermittent Status (IS). If you are not actively mining annually for more than 180 days as indicate in Question 5 then you cannot be considered an active operator and need to be either in IS or if no mining activity has occurred in the past year in TC. CRS 34-32.5-103(11)(b).

- Operators must file a notice of TC whenever they intend to, or do, temporarily cease production for more than a one year period per Rule 1.13.5(1)
- Intermittent status requires that operators are active annually, however they do not operate more than 180 days a year

Question 7, indicates that only 2 acres have been affected to date. The attached map depicts a much larger disturbance to date. Estimations using Google earth are approximately 40 acres.

Question 9 indicates that 2 acres were reclaimed this year however no information is given in question 12 where all reclamation activity should be reported.

Please provide the Division with a detailed account of all activity that was conducted during the current report year. Based on your response the Division will make a determination if the site is in compliance. Your response shall be received in the Denver Division office by **Friday, June 24, 2016**.



If you require additional information, or have questions or concerns, please feel free to contact me. Amy Yeldell at the Division of Reclamation, Mining and Safety, 1313 Sherman St., Room 215, Denver, CO 80203. Direct contact can be made by phone at 970-254-8511 or via email at amy.yeldell@state.co.us

Sincerely,

A handwritten signature in blue ink that reads "Amy Yeldell". The signature is written in a cursive, flowing style.

**Amy Yeldell**

Environmental Protection Specialist  
Department of Natural Resources  
Division of Reclamation, Mining and Safety  
Phone: (970) 254-8511  
Fax: (970) 241-1516

Cc:

Russ Means, Senior EPS / Field Office Supervisor, Grand Junction DRMS

**112c Annual Report**

|   |                          |  |
|---|--------------------------|--|
| <p><b>RECEIVED</b></p> <p>APR 12 2016</p> <p>DIVISION OF RECLAMATION,<br/>MINING &amp; SAFETY-MINERALS</p> <p>FEE REPORT MAP RW</p> <p>(DRMS Office Use Only)</p> | <b>Permit Number:</b>    | M-1992-066   |
|   | <b>Permittee Name:</b>   | Duckels Construction, Inc. dba<br>Yampa Aggregates |
|   | <b>Operation Name:</b>   | Hogue/River Pit                                    |
|   | <b>County:</b>           | Routt  |
|   | <b>Anniversary Date:</b> | April 12, 2016                                     |
|   | <b>Current Bond Amt:</b> | \$63,000.00  |
|   | <b>Annual Fee Due:</b>   | \$791.00   |
|   | <b>Permit Acreage:</b>   | 62.70  |
|   | <b>DRMS Specialist</b>   | ACY  |

According to C.R.S. 34-32.5-116 or 34-32-116, each year, on the anniversary date of the permit, an operator shall submit the Annual Fee, an Annual Report and Map showing the extent of current disturbances to affected land, required monitoring information, reclamation accomplished to date and during the preceding year, any new disturbance that is anticipated to occur during the upcoming year, any reclamation that will be performed during the upcoming year, the dates for the beginning of active operations, and the date active operations ceased for the year.

Information contained in this report will be reviewed by the Division upon receipt and prior to the next compliance inspection of the site. If, while completing this report, you learn that your site is not in compliance with the rules and the act, it is advisable that the issues be rectified promptly to avoid possible enforcement action.

1. Is the site identification sign posted in accordance with Rule 3.1.12(1)? YES ☒ NO ☐
2. Is the affected area boundary clearly marked in accordance with Rule 3.1.12(2)? YES ☒ NO ☐
3. Is the mine site in final reclamation (all material extraction and stockpile removal is complete)?  
If "YES," please note time limits related to completion of reclamation, Rule 3.1.3. YES ☐ NO ☒
4. What was the date of last excavation, processing or hauling activity at the mine? n/a
5. Does the mine operate more than 180 days per year?  
If "NO", please review Rule 1.13 to assure that your mine is in compliance. YES ☐ NO ☒
6. Has this mine been granted: YES ☐ NO ☒  
     a) approval of TEMPORARY CESSATION Status? YES ☐ NO ☒  
     b) approval for INTERMITTENT OPERATION? YES ☐ NO ☒
7. Number of acres currently affected (mining + incomplete and or unreleased reclamation): 2
8. Number of acres that were newly affected during the current report year: 2
9. Number of acres that were reclaimed during the current report year: 2
10. Estimated new acreage to be affected in the next report year: 2
11. Estimated acres to be reclaimed in the next report year: 4



12. **Total acres** in various stages of reclamation, since permitted mining activities began:

|                          |  |  |  |                                  |  |  |   |
|--------------------------|--|--|--|----------------------------------|--|--|---|
| Total acres backfilled:  |  | Total acres seeded w/ approved mix:        |  | Total acres w/topsoil replaced:  |  | Total acres mulched w/ approved mulch: | 5 |
| Total acres graded:      |  | Total acres fertilized w/ apvd fertilizer: |  | Topsoil replacement depth (in.): |  | Mulch application rate (tons/ac):      | 0 |
| Seed application method: |  | Fertilizer application method:             |  | Mulch application method:        |  |  |   |

13. Is weed control being conducted in accordance with an approved Weed Control Plan? **YES** NO N/A  
If "YES", indicate the weed species, control area, control type, application rate and treatment date on the report map.
14. Is adequate topsoil reserved for reclamation, based on your approved permit? **YES** NO N/A  
If "NO", please explain:
15. Is the reserved topsoil vegetated/stabilized in accordance with Rule 3.1.9(1)? **YES** NO N/A  
If "NO" please explain:
16. If mining has exposed groundwater, is the site in compliance with the approved mining plan and Office of the State Engineer (Well Permit, S.W.S.P., and/or Permanent Augmentation Plan)? **YES** NO N/A
17. Are all hazardous materials stored within approved spill containment structures? **YES** NO N/A
18. Is your financial warranty value sufficient to cover the cost to complete reclamation? **YES** NO N/A
19. Is your basis for legal right to enter still valid? **YES** NO
20. Does your permit require you to submit monitoring information annually? YES NO **N/A**  
If "Yes", please attach the required monitoring results to this Annual Report.
21. As required by Colorado Mined Land Reclamation Act and/or Colorado Land Reclamation Act for the Extraction of Construction Materials (C.R.S. 34-32-116 or 34-32.5-116), attach a map to this report that accurately depicts the permit boundary, current affected area boundary and location of the acreages specified in items 7- 12 and 14. **UPDATED**


MAP ATTACHED:

✓

Division records indicate the following permittee contact information. If this information is not current, please type or print **current** contact information:

|                    |   |  |
|--------------------|---|--|
| Permittee Contact: | Fred A. Duckels                                       |  |
| Permittee Company: | Duckels Construction, Inc. dba<br>Yampa Aggregates    |  |
| Address:           | 3500 Duckels Court<br><br>Steamboat Springs, CO 80487 |  |
| Phone Number:      | (970) 879-6072  |  |
| Fax Number:        | (970) 879-6748  |  |
| Email Address:     | Duckelscheryl@aol.com                                 |  |

I, the undersigned, hereby state that the information provided in this report is true and accurate, and that site operations are being conducted in accordance with the Division approved mining and reclamation plans.



Signature of Permittee, Corporate Officer, Owner, or Documented Designee

4/11/16  
Date







Division of Reclamation, Mining, and Safety

Fee Receipt for M1992066

Duckels Construction, Inc. dba Yampa Aggreg

000000000

Receipt #: 21282

Date: 04/12/2016

Permit: M1992066

| Payment Method | Revenue Code | Fee Description/Notes             | Amount   |
|----------------|--------------|-----------------------------------|----------|
| 903184 SDT     | 4300-MAF0    | Minerals Annual Fees<br>M1992-066 | \$791.00 |
| Receipt Total: |              |                                   | \$791.00 |

**112c Annual Report**

|  |                          |  |
|--|--------------------------|--|
| <p style="text-align: center;"><b>RECEIVED</b></p> <p style="text-align: center;">APR 14 2017</p> <p style="text-align: center;">DIVISION OF RECLAMATION,<br/>MINING &amp; SAFETY MINERALS</p> <p style="text-align: center;">FEB REPORT MAP</p> <p style="text-align: center;">(DRMS Office Use Only)</p> | <b>Permit Number:</b>    | M-1992-066   |
|  | <b>Permittee Name:</b>   | Duckels Construction, Inc. dba<br>Yampa Aggregates |
|  | <b>Operation Name:</b>   | Hogue/River Pit                                    |
|  | <b>County:</b>           | Routt  |
|  | <b>Anniversary Date:</b> | April 12, 2017                                     |
|  | <b>Current Bond Amt:</b> | \$74,319.00  |
|  | <b>Annual Fee Due:</b>   | \$791.00   |
|  | <b>Permit Acreage:</b>   | 62.70  |
|  | <b>DRMS Specialist</b>   | ACY  |

According to C.R.S. 34-32.5-116 or 34-32-116, each year, on the anniversary date of the permit, an operator shall submit the Annual Fee, an Annual Report and Map showing the extent of current disturbances to affected land, required monitoring information, reclamation accomplished to date and during the preceding year, any new disturbance that is anticipated to occur during the upcoming year, any reclamation that will be performed during the upcoming year, the dates for the beginning of active operations, and the date active operations ceased for the year.

Information contained in this report will be reviewed by the Division upon receipt and prior to the next compliance inspection of the site. If, while completing this report, you learn that your site is not in compliance with the rules and the act, it is advisable that the issues be rectified promptly to avoid possible enforcement action.

1. Is the site identification sign posted in accordance with Rule 3.1.12(1)? YES ☒ NO ☐
2. Is the affected area boundary clearly marked in accordance with Rule 3.1.12(2)? YES ☒ NO ☐
3. Is the mine site in final reclamation (all material extraction and stockpile removal is complete)?  
If "YES," please note time limits related to completion of reclamation, Rule 3.1.3. YES ☐ NO ☒
4. What was the date of last excavation, processing or hauling activity at the mine? N/A
5. Does the mine operate more than 180 days per year?  
If "NO", please review Rule 1.13 to assure that your mine is in compliance. YES ☐ NO ☒
6. Has this mine been granted: YES ☐ NO ☒
  - a) approval of TEMPORARY CESSATION Status? YES ☐ NO ☒
  - b) approval for INTERMITTENT OPERATION? YES ☐ NO ☒
7. Number of acres currently affected (mining + incomplete and or unreleased reclamation): 20
8. Number of acres that were newly affected during the current report year: 2
9. Number of acres that were reclaimed during the current report year: 2
10. Estimated new acreage to be affected in the next report year: 2
11. Estimated acres to be reclaimed in the next report year: 2

12. Total acres in various stages of reclamation, since permitted mining activities began:

*IS to be a pond once reclaimed - All water edges are seeded*

|                          |  |  |  |                                  |  |  |  |
|--------------------------|--|--|--|----------------------------------|--|--|--|
| Total acres backfilled:  |  | Total acres seeded w/ approved mix:        |  | Total acres w/topsoil replaced:  |  | Total acres mulched w/ approved mulch: |  |
| Total acres graded:      |  | Total acres fertilized w/ apvd fertilizer: |  | Topsoil replacement depth (in.): |  | Mulch application rate (tons/ac):      |  |
| Seed application method: |  | Fertilizer application method:             |  | Mulch application method:        |  |  |  |

13. Is weed control being conducted in accordance with an approved Weed Control Plan? **YES** NO N/A  
If "YES", indicate the weed species, control area, control type, application rate and treatment date on the report map.
14. Is adequate topsoil reserved for reclamation, based on your approved permit? **YES** NO N/A  
If "NO", please explain:
15. Is the reserved topsoil vegetated/stabilized in accordance with Rule 3.1.9(1)? **YES** NO N/A  
If "NO" please explain:
16. If mining has exposed groundwater, is the site in compliance with the approved mining plan and Office of the State Engineer (Well Permit, S.W.S.P., and/or Permanent Augmentation Plan)? **YES** NO N/A
17. Are all hazardous materials stored within approved spill containment structures? **YES** NO N/A
18. Is your financial warranty value sufficient to cover the cost to complete reclamation? **YES** NO N/A
19. Is your basis for legal right to enter still valid? **YES** NO
20. Does your permit require you to submit monitoring information annually? YES NO **N/A**  
If "Yes", please attach the required monitoring results to this Annual Report.
21. As required by Colorado Mined Land Reclamation Act and/or Colorado Land Reclamation Act for the Extraction of Construction Materials (C.R.S. 34-32-116 or 34-32.5-116), attach a map to this report that accurately depicts the permit boundary, current affected area boundary and location of the acreages specified in items 7- 12 and 14. UPDATED


MAP ATTACHED:



Division records indicate the following permittee/landowner contact information (blank fields indicate that we do not have information on record). If this information is blank or not current, please type or print **current** contact information:

|                            |   |  |
|----------------------------|---|--|
| <b>Permittee Contact:</b>  | Fred A. Duckels                                   | Current  |
| <b>Permittee Company:</b>  | Duckels Construction, Inc. dba Yampa Aggregates   | Current  |
| <b>Address:</b>            | 3500 Duckels Court<br>Steamboat Springs, CO 80487 | Current  |
| <b>Phone Number:</b>       | (970) 879-6072                                    | Current  |
| <b>Fax Number:</b>         | (970) 879-6748                                    | Current  |
| <b>Email Address:</b>      | Duckelscheryl@aol.com                             | Current  |
| <b>Permitting Contact:</b> | Bruce Humphries                                   | Cheryl Driggers                                      |
| <b>Company:</b>            | Regulatory Permits Management, Inc.               | Duckels Construction Inc                             |
| <b>Address:</b>            | 7425 Winter Berry Ln.<br>Castle Rock, CO 80108    | 3500 Duckels Court<br>Steamboat Springs, CO<br>80487 |
| <b>Phone Number:</b>       | (303) 854-7499                                    | 970 879 6072   |
| <b>Fax Number:</b>         | (303) 660-3852                                    | 970 879 6748   |
| <b>Email Address:</b>      |   | duckelscheryl@aol.com                                |
| <b>Inspection Contact:</b> | Fred Duckels                                      | Current  |
| <b>Company:</b>            | Duckels Construction, Inc. dba Yampa Aggregates   | Current  |
| <b>Address:</b>            | 3500 Duckels Court<br>Steamboat Springs, CO 80487 | Current  |
| <b>Phone Number:</b>       | (970) 879-6072                                    | Current  |
| <b>Fax Number:</b>         | (970) 879-6748                                    | Current  |
| <b>Email Address:</b>      | Duckelscheryl@aol.com                             | Current  |

I, the undersigned, hereby state that the information provided in this report is true and accurate, and that site operations are being conducted in accordance with the Division approved mining and reclamation plans.

  
**Signature of Permittee, Corporate Officer, Owner, or Documented Designee**

4-11-17  
 Date

*Handwritten notes:* 117-066

Notes:

Railway R-O-W follows fence line  
Location of HW, RL, SH, P, R, Berm, BT Ditches,  
and Product Stockpiles are approximate.

Rail Line R-O-W Union Pacific

Excess Overburden and mine waste will be used for  
reclamation of the Bettger Pit.

Not shown in the expansion area are two abandoned  
irrigation ditches crossing the area from east to west.

Mining setback from the permit boundary in the  
expansion area will be up to 75 ft. in the area of  
the new BT, 10 ft along the west side of the pit  
and 60 ft. from the Yampa River bank or 10 ft.  
from the south permit boundary, whichever is  
greater.

Fence along railway R-O-W owned by  
Union Pacific

Fence on the west end of the Hogue River  
Pit owned by Duckels Const. Co.

Trailer and out building at the northeast  
corner of the existing Hogue River  
Pit on Duska Family property  
addressed in the original Hogue  
River Pit application



*current mining area*

# Hogue River Pit, 62.7 Acres

LR & WC Sandelin

Operations Access

N4485092

E13 336994 NAD 83



HRLP

CDOT Right of Way

HW

US 6 & 40

HW

RL

Union Pacific Right of Way

RL

F

surface ditch to  
borrow ditch

4.64'  
S 45°00'00" E

458.03'

N 84°39'25" E

860.34'

N 87°35'45" E

315.80'

N 85°49'46" E

Office Trailer and Out Buildings, storage yard  
addressed under the original Hogue River Pit  
application (D & D Enterprises, Inc.)

Duska Family LLC

Clean Water  
Discharge to Yampa River

Expansion Area  
11.7 Acres

497.29'

N 80°09'04" E

BT

Existing Hogue River Pit  
51.0 Acres

This portion of the  
berm will be removed  
during mining of the  
expansion area.

Active Pit  
Area

Product  
Stockpile

SH

Processing  
Area

Approx. location of well  
42066-F

P

Process water  
pond

Steamboat II Metro District

Permit  
Boundary

Mary C. Baker

R

Hogue Ranch Limited  
Partnership, LLP

(HRLP)

Affected area  
boundary

Berm

Pasture

Direction of Mining

Power Pole

N 8°39'00" W

1361.55'

S 0°08'17" E

Yampa Valley  
Electric Assn.  
Power Line

Approx. location of  
well 16850-F

Power Pole

Nearest power pole  
is approximately 100 Ft.  
from the Permit Boundary

295.29'  
S 89°21'48" W

Mary C. Baker

544.27'  
S 57°33'19" W

168.89'  
S 65°55'28" W

158.57'  
S 65°33'22" W

467.96'  
S 77°02'08" W

218.12'  
S 83°05'20" W

115.39'  
S 75°10'25" W

157.62'  
S 87°36'50" W

824.98'  
S 6°09'51" W

315.80'  
N 85°49'46" E

860.34'  
N 87°35'45" E

458.03'  
N 84°39'25" E

4.64'  
S 45°00'00" E

497.29'  
N 80°09'04" E

1361.55'  
S 0°08'17" E

295.29'  
S 89°21'48" W

544.27'  
S 57°33'19" W

168.89'  
S 65°55'28" W

158.57'  
S 65°33'22" W

467.96'  
S 77°02'08" W

218.12'  
S 83°05'20" W

115.39'  
S 75°10'25" W

157.62'  
S 87°36'50" W

824.98'  
S 6°09'51" W

315.80'  
N 85°49'46" E

860.34'  
N 87°35'45" E

458.03'  
N 84°39'25" E

4.64'  
S 45°00'00" E

497.29'  
N 80°09'04" E

1361.55'  
S 0°08'17" E

295.29'  
S 89°21'48" W

544.27'  
S 57°33'19" W

168.89'  
S 65°55'28" W

158.57'  
S 65°33'22" W

467.96'  
S 77°02'08" W

218.12'  
S 83°05'20" W

115.39'  
S 75°10'25" W

157.62'  
S 87°36'50" W

824.98'  
S 6°09'51" W

315.80'  
N 85°49'46" E

860.34'  
N 87°35'45" E

458.03'  
N 84°39'25" E

4.64'  
S 45°00'00" E

497.29'  
N 80°09'04" E

1361.55'  
S 0°08'17" E

295.29'  
S 89°21'48" W

544.27'  
S 57°33'19" W

168.89'  
S 65°55'28" W

158.57'  
S 65°33'22" W

467.96'  
S 77°02'08" W

218.12'  
S 83°05'20" W

115.39'  
S 75°10'25" W

157.62'  
S 87°36'50" W

824.98'  
S 6°09'51" W

315.80'  
N 85°49'46" E

860.34'  
N 87°35'45" E

458.03'  
N 84°39'25" E

4.64'  
S 45°00'00" E

497.29'  
N 80°09'04" E

1361.55'  
S 0°08'17" E

295.29'  
S 89°21'48" W

544.27'  
S 57°33'19" W

168.89'  
S 65°55'28" W

158.57'  
S 65°33'22" W

467.96'  
S 77°02'08" W

218.12'  
S 83°05'20" W

115.39'  
S 75°10'25" W

157.62'  
S 87°36'50" W

824.98'  
S 6°09'51" W

315.80'  
N 85°49'46" E

860.34'  
N 87°35'45" E

458.03'  
N 84°39'25" E

4.64'  
S 45°00'00" E

497.29'  
N 80°09'04" E

1361.55'  
S 0°08'17" E

295.29'  
S 89°21'48" W

544.27'  
S 57°33'19" W

168.89'  
S 65°55'28" W

158.57'  
S 65°33'22" W

467.96'  
S 77°02'08" W

218.12'  
S 83°05'20" W

115.39'  
S 75°10'25" W

157.62'  
S 87°36'50" W

824.98'  
S 6°09'51" W

315.80'  
N 85°49'46" E

860.34'  
N 87°35'45" E

458.03'  
N 84°39'25" E

4.64'  
S 45°00'00" E

497.29'  
N 80°09'04" E

1361.55'  
S 0°08'17" E

295.29'  
S 89°21'48" W

544.27'  
S 57°33'19" W

168.89'  
S 65°55'28" W

158.57'  
S 65°33'22" W

467.96'  
S 77°02'08" W

218.12'  
S 83°05'20" W

115.39'  
S 75°10'25" W

157.62'  
S 87°36'50" W

824.98'  
S 6°09'51" W

315.80'  
N 85°49'46" E

860.34'  
N 87°35'45" E

458.03'  
N 84°39'25" E

4.64'  
S 45°00'00" E

497.29'  
N 80°09'04" E

1361.55'  
S 0°08'17" E

295.29'  
S 89°21'48" W

544.27'  
S 57°33'19" W

168.89'  
S 65°55'28" W

158.57'  
S 65°33'22" W

467.96'  
S 77°02'08" W

218.12'  
S 83°05'20" W

115.39'  
S 75°10'25" W

157.62'  
S 87°36'50" W

824.98'  
S 6°09'51" W

315.80'  
N 85°49'46" E

860.34'  
N 87°35'45" E

458.03'  
N 84°39'25" E

4.64'  
S 45°00'00" E

497.29'  
N 80°09'04" E

1361.55'  
S 0°08'17" E

295.29'  
S 89°21'48" W

544.27'  
S 57°33'19" W

168.89'  
S 65°55'28" W

158.57'  
S 65°33'22" W

467.96'  
S 77°02'08" W

218.12'  
S 83°05'20" W

115.39'  
S 75°10'25" W

157.62'  
S 87°36'50" W

824.98'  
S 6°09'51" W

315.80'  
N 85°49'46" E

860.34'  
N 87°35'45" E

458.03'  
N 84°39'25" E

4.64'  
S 45°00'00" E

497.29'  
N 80°09'04" E

1361.55'  
S 0°08'17" E

295.29'  
S 89°21'48" W

544.27'  
S 57°33'19" W

168.89'  
S 65°55'28" W

158.57'  
S 65°33'22" W

467.96'  
S 77°02'08" W

218.12'  
S 83°05'20" W

115.39'  
S 75°10'25" W

157.62'  
S 87°36'50" W

824.98'  
S 6°09'51" W

315.80'  
N 85°49'46" E

860.34'  
N 87°35'45" E

458.03'  
N 84°39'25" E

4.64'  
S 45°00'00" E

497.29'  
N 80°09'04" E

1361.55'  
S 0°08'17" E

295.29'  
S 89°21'48" W

544.27'  
S 57°33'19" W

168.89'  
S 65°55'28" W

158.57'  
S 65°33'





## **COLORADO**

### **Division of Reclamation, Mining and Safety**

Department of Natural Resources

1313 Sherman St. Room 215  
Denver, CO 80203

March 1, 2017

Fred A. Duckels  
Duckels Construction, Inc. dba Yampa Aggregates  
3500 Duckels Court  
Steamboat Springs, CO 80487

#### **Hogue/River Pit, Permit M-1992-066, Annual Fee Invoice and Report Request**

#### **PLEASE READ CAREFULLY – ACTION REQUIRED**

**Please attach your COMPLETED written Annual Report and Annual Report Map to this form**

Under the terms of your Reclamation Permit and Colorado Statutes, you must submit an Annual Fee and Annual Report (including a map). You must pay the Annual Fee and submit an Annual Report each year until reclamation responsibility release is granted. The Annual Fee is not a renewal fee. The Fee and Report are for LAST YEAR'S mining and reclamation season, and MUST be paid even if your operation was inactive.

**The Annual Report and Fee requirement will be considered submitted when we have received the following components:**

- 1. APPROPRIATE ANNUAL FEE**
- 2. COMPLETED ANNUAL REPORT**
- 3. ASSOCIATED MAP as required by rule**

If you have requested reclamation responsibility release from the Division of Reclamation, Mining and Safety ("Division") but your permit is not released by the anniversary date listed below, the Annual Fee MUST be paid. If the permit is released before the anniversary date, then by Statute, it is not necessary to pay an Annual Fee or submit an Annual Report for that year.

Division records indicate the \$791.00 fee is due for the following:

|                   |   |
|-------------------|---|
| Permit:           | M-1992-066  |
| Operation Name:   | Hogue/River Pit                                   |
| Anniversary Date: | April 12, 2017                                    |
| Total Fee Due:    | \$791.00 (Due on or before your Anniversary Date) |





Return the enclosed Annual Report FORM, a MAP, and a CHECK or MONEY ORDER made payable to: Division of Reclamation, Mining and Safety, 1313 Sherman St., Room 215, Denver, CO 80203. If your records indicate these documents and fees have already been submitted, please notify the Division.

If you have additional comments and/or information that should be provided to the Division, please provide it below or attach it to this form along with your written report and map. Annual Report instructions are enclosed. If you have any questions, please feel free to contact Scottie Tate ((303) 866-3567 ext 8166), Michelle Ramirez ((303) 866-3567 ext 8114), or email [dnr\\_drmsminadmin@state.co.us](mailto:dnr_drmsminadmin@state.co.us). Thank you for your cooperation in this matter.

IF THE ANNUAL FEE SUBMITTALS ARE NOT RECEIVED ON OR BEFORE YOUR ANNIVERSARY DATE, THE ENFORCEMENT PROCESS WILL AUTOMATICALLY BE INITIATED. ENFORCEMENT ACTIONS MAY RESULT IN CIVIL PENALTIES AND/OR REVOCATION OF YOUR PERMIT.

Division of Reclamation, Mining, and Safety

Fee Receipt for M1992066

Duckels Construction, Inc. dba Yampa Aggreg  
Fred Duckels  
3500 Duckels Court  
Steamboat Springs CO 804870000

Receipt #: 23304  
Date: 04/19/2017  
Permit: M1992066

| Payment Method | Revenue Code | Fee Description/Notes  | Amount   |
|----------------|--------------|--|----------|
| Check #903315  | 4300-MAF0    | Minerals Annual Fees<br>User: sdt<br>Payer: Duckels Construction, Inc.<br>Due 04/12/17 | \$791.00 |
| Receipt Total: |              |  | \$791.00 |

## Minerals Reclamation Permit Annual Report



### Disclaimer

Under the terms of your NOI or Reclamation Permit and Colorado Statutes, you must submit Annual Fees and Annual Reports (including a map). You must pay the Annual Fee and submit an Annual Report each year until reclamation responsibility release is granted. The Annual Fee is not a renewal fee. The Fee and Report are for LAST YEAR'S mining and reclamation season, and MUST be paid even if your operation was inactive.

If you have requested reclamation responsibility release from the Division of Reclamation, Mining and Safety ("Division") but your permit is not released by the anniversary date listed below, the Annual Fee MUST be paid. If the permit is released before the anniversary date, then by Statute, it is not necessary to pay an Annual Fee or submit an Annual Report for that year.

Division records indicate the following is due:

#### Select Permit Number \*

Only Permit Numbers with currently due Annual Fees will be listed. If the Permit Number is not listed, then the Annual Fees are not due, the Permit Number has already been submitted, or the Permit Number Annual Fee payment has been processed.

M1976051

#### Select Anniversary Date \*

05-08-2018

**PLEASE REMEMBER TO CLICK "SUBMIT" AFTER YOU HAVE COMPLETED YOUR REPORT AND PAYMENT.**

**Please check the box indicating you have read and understand the terms of the Annual Report and Annual Fee \***

☒ I understand and agree to the terms

### General Information

#### Permittee Name

Duckels Construction, Inc.

#### Operation Name

Bettger Gravel Pit

| Permit Number | Fee Due | Permit Acreage |
|---------------|---------|----------------|
| M1976051      | 791.00  | 87.50          |

| County | Anniversary Date | Current Bond Amount |
|--------|------------------|---------------------|
| Routt  | 05-08-2018       | 46475.00            |

### Permittee Contact Information

#### Permitting Contact Name

Fred Duckels

**Company**

Duckels Construction, Inc.

**Address 1**

3500 Duckels Court

**Address 2****City**

Steamboat Springs

**State**

CO

**Zip Code**

804870000

**Phone #**

9708796072

**Fax #**

9708796748

**Permitting Contact Email Address**

duckelscheryl@aol.com

**Is the Permitting Contact information listed above correct? If it is not correct your organization's Administrator will receive an email notification. \***

☒ Yes ☐ No

**Annual Report Questions**

Information contained in this report is required and will be reviewed by the Division upon receipt and prior to the next compliance inspection of the site. If, while completing this report, you learn that your site is not in compliance with the rules and the act, it is advisable that the issues be rectified promptly to avoid possible enforcement action.

**1. Is the site identification sign posted in accordance with Rule 3.1.12(1). \***

☒ Yes ☐ No

**2. Is the affected area boundary clearly marked in accordance with Rule 3.1.12(2). \***

☒ Yes ☐ No

**3. Is the mine site in final reclamation (all material extraction and stockpile removal is complete)? \***

If "YES," please note time limits related to completion of reclamation, Rule 3.1.3.

☐ Yes ☒ No

**4. Has excavation, processing or hauling activity commenced at the site? \***

☒ Yes ☐ No

**What was the date of last excavation, processing or hauling activity at the mine? \***

10/20/2017

**5. Does the mine operate more than 180 days per year? \***

If "NO", please review Rule 1.13 to assure that your mine is in compliance.

☒ Yes ☐ No

**6. Has this mine been granted approval of TEMPORARY CESSATION Status? \***

☐ Yes ☒ No

**7. Has this mine been granted approval for INTERMITTENT OPERATION? \***

☐ Yes ☒ No

**For the following questions, please note that numeric values must include one decimal place, such as "0.0" for**

zero acres, or 10.2 instead of 10.23.

**8. Number of acres currently affected (mining + incomplete and or unreleased reclamation). \*** (?)

12.0

**9. Number of acres that were newly affected during the current report year \*** (?)

4.0

**10. Number of acres that were reclaimed during the current report year. \*** (?)

4.0

**11. Estimated new acreage to be affected in the next report year. \*** (?)

4.0

**12. Estimated acres to be reclaimed in the next report year. \*** (?)

4.0

**13. Total acres** in various stages of reclamation, since permitted mining activities began:

**Total acres backfilled \*** (?)

72.0

**Total acres graded \*** (?)

72.0

**Total acres seeded with approved mix \*** (?)

72.0

**Seed Application Method \***

Tractor spreader

**Total acres fertilized with aproved fertilizer \*** (?)

72.0

**Fertilizer Application Method \***

Tractor towed spreader

**Total acres with topsoil replaced \*** (?)

72.0

**Topsoil replacement depth (in.) \*** (?)

8.0

**Total acres mulched with approved mulch \*** (?)

0.0

**Mulch application rate (tons/ac) \*** (?)

0.0

**Mulch Application Method \***

NA

**14. Is weed control being conducted in accordance with an approved Weed Control Plan? \***

If "YES", indicate the weed species, control area, control type, application rate and treatment date on the report map.

☒ Yes ☐ No ☐ N/A

**15. Is adequate topsoil reserved for reclamation, based on your approved permit? \***

If "NO", please explain

☒ Yes ☐ No ☐ N/A

**16. Is the reserved topsoil vegetated/stabilized in accordance with Rule 3.1.9(1)? \***

If "NO", please explain

☒ Yes ☐ No ☐ N/A

**17. If mining has exposed groundwater, is the site in compliance with the approved mining plan and Office of the State Engineer (Well Permit, S.W.S.P., and/or Permanent Augmentation Plan)? \***

☒ Yes ☐ No ☐ N/A

**18. Are all hazardous materials stored within approved spill containment structures? \***

☐ Yes ☐ No ☒ N/A

**19. Is your financial warranty value sufficient to cover the cost to complete reclamation? \***

☒ Yes ☐ No ☐ N/A

**20. Is your basis for legal right to enter still valid? \***

☒ Yes ☐ No

**21. Does your permit require you to submit monitoring information annually? \***

☐ Yes ☒ No ☐ N/A

**22. As required by Colorado Mined Land Reclamation Act and/or Colorado Land Reclamation Act for the Extraction of Construction Materials (C.R.S.34-32-116 or 34-32.5-116), attach a map to this report that accurately depicts the permit boundary, current affected area boundary and location of the acreages specified in items 8-12 and 15. \***

Only PDF formatted files can be uploaded.

betger pit 2018.jpg

1.23MB

**23. If you have supplemental information you would like to provide, please upload it here.**

Only PDF formatted files can be uploaded.

**24. Rule 5.7 requires submittal of final abandonment reports within 60 days for any drill hole(s) with artesian flows and no later than 12 months for all other completed drill holes. If drill holes are a component of your exploration/prospecting activities, have they been properly abandoned?**

☐ Yes ☐ No ☒ NA

## Annual Fee Payment

**Payment Confirmation Number \*** (?)

87688762

## Signature

**Submittal Date**

04-06-2018

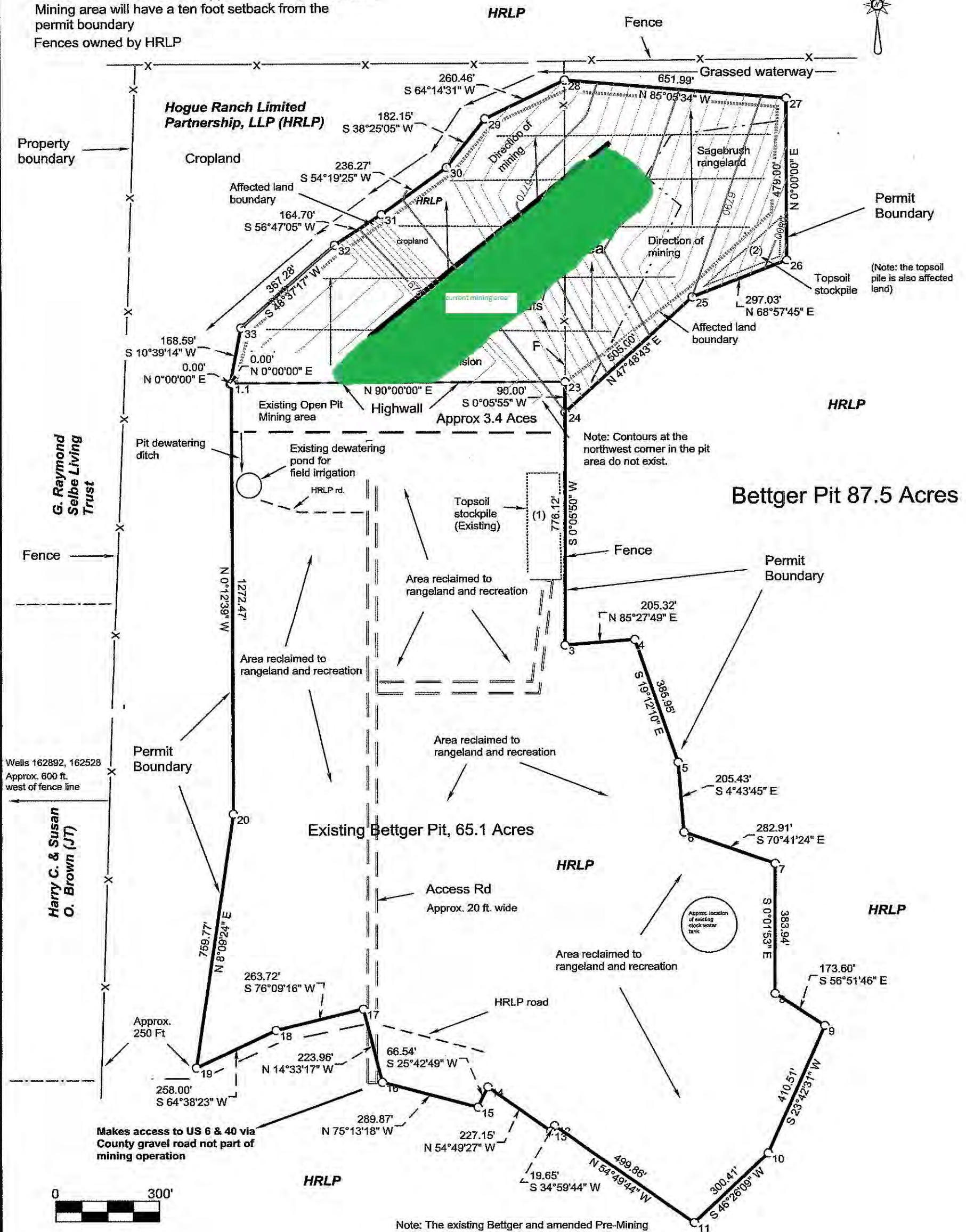
**I, the undersigned, hereby state that the information provided in this report is true and accurate, and that site operations are being conducted in accordance with the Division approved mining and reclamation plans. \***

☒ I Agree



Notes:

All feature locations, approximate.  
 All access roads, 20 ft wide.  
 Strip mine gravel operation. Excess overburden and mine waste from the Hogue River Pit will be used for backfill in order to achieve approximate original contour.  
 Mining area will have a ten foot setback from the permit boundary  
 Fences owned by HRLP



Note: The existing Bettger and amended Pre-Mining and Mine Plan Maps are incorporated by reference. This Exhibit C showing all features is included to clarify and to help explain the expansion area.

|                          |                   |                       |
|--------------------------|-------------------|-----------------------|
| FILE NAME<br>Bettger Pit |                   |                       |
| SCALE<br>300 Ft/In       | DATE<br>12-8-2010 | DRAWN BY<br>RPM, Inc. |
| JOB<br>\$JOB             | REVISION<br>1/1   | SHEET<br>1/1          |

This map drawn with TRAVERSE PC, Software

Exhibit C

Pre-Mining and Mine Plan Map

Access, CR B-9

N4485130  
E13 336303.5 NAD83

## Minerals Reclamation Permit Annual Report



**COLORADO**  
Division of Reclamation,  
Mining and Safety  
Department of Natural Resources

### General Information

#### Disclaimer

Under the terms of your NOI or Reclamation Permit and Colorado Statutes, you must submit Annual Fees and Annual Reports (including a map). You must pay the Annual Fee and submit an Annual Report each year until reclamation responsibility release is granted. The Annual Fee is not a renewal fee. The Fee and Report are for LAST YEAR'S mining and reclamation season, and MUST be paid even if your operation was inactive.

If you have requested reclamation responsibility release from the Division of Reclamation, Mining and Safety ("Division") but your permit is not released by the anniversary date listed below, the Annual Fee MUST be paid. If the permit is released before the anniversary date, then by Statute, it is not necessary to pay an Annual Fee or submit an Annual Report for that year.

Division records indicate the following is due:

#### Select Permit Number \*

Only Permit Numbers with currently due Annual Reports and Fees will be listed. If nothing appears in the dropdown box below, there are no annual fees or reports due for any of your permits.

M1976051

#### Select Anniversary Date \*

05-08-2019

**PLEASE REMEMBER TO CLICK "SUBMIT" AFTER YOU HAVE COMPLETED YOUR REPORT AND PAYMENT.**

**Please check the box indicating you have read and understand the terms of the Annual Report and Annual Fee \***

☒ I understand and agree to the terms

#### General Information

##### Permittee Name

Duckels Construction, Inc.

##### Operation Name

Bettger Gravel Pit

| Permit Number | Fee Due | Permit Acreage |
|---------------|---------|----------------|
| M1976051      | 791.00  | 87.50          |

| County | Anniversary Date | Current Bond Amount |
|--------|------------------|---------------------|
| Routt  | 05-08-2019       | 46475.00            |

Proceed

## Contact Information

Here is the contact information we have on file for this permit. If any of it is inaccurate, you will have the opportunity to correct it after this form has been submitted.

1. Upon submission of this form you will be presented with a link to the contact information update form.
2. There is a question asking about the accuracy of this information at the bottom of this page. Indicating that it is inaccurate will send an e-mail to notify your administrator to make the appropriate changes.

### Permittee Contact Information

**Permittee Contact Name**

Fred Duckels

**Permittee Company**

Duckels Construction, Inc.

**Permittee Address 1**

3500 Duckels Court

**Permittee Address 2****Permittee City**

Steamboat Springs

**Permittee State**

CO

**Permittee Zip**

804870000

**Permittee Phone #**

9708796072

**Permittee Fax #**

9708796748

**Permittee Contact Email Address**

Nicholle@duckelsconstruction.com

### Permitting Contact Info

**Permitting Contact Name**

Nicholle Douglas

**Permitting Company**

Duckels Construction, Inc.

**Permitting Address 1**

3500 Duckels Ct.

**Permitting Address 2****Permitting City**

Steamboat Springs

**Permitting State**

CO

**Permitting Zip**

80487

**Permitting Phone #**

9708796072

**Permitting Fax #**

9708796748



**Permitting Contact Email Address**

Nicholle@duckelsconstruction.com

**Inspection Contact Info****Inspection Contact Name**

Fred Duckels

**Inspection Company**

Duckels Construction, Inc.

**Inspection Address 1**

3500 Duckels Court

**Inspection Address 2****Inspection City**

Steamboat Springs

**Inspection State**

CO

**Inspection Zip**

804870000

**Inspection Phone #**

9708796072

**Inspection Fax #**

9708796748

**Inspection Contact Email Address**

AP@duckelsconstruction.com

**Is the Permitting Contact information listed above correct? If it is not correct your organization's Administrator will receive an email notification. \***

☒ Yes ☐ No

Previous

Proceed

# Annual Report Questions

## Annual Report Questions

Information contained in this report is required and will be reviewed by the Division upon receipt and prior to the next compliance inspection of the site. If, while completing this report, you learn that your site is not in compliance with the rules and the act, it is advisable that the issues be rectified promptly to avoid possible enforcement action.

**1. Is the site identification sign posted in accordance with Rule 3.1.12(1). \***

☒ Yes ☐ No

**2. Is the affected area boundary clearly marked in accordance with Rule 3.1.12(2). \***

☒ Yes ☐ No

**3. Is the mine site in final reclamation (all material extraction and stockpile removal is complete)? \***

If "YES," please note time limits related to completion of reclamation, Rule 3.1.3.

☐ Yes ☒ No

**4. Please enter the date of last activity at the mine (excavation, processing or hauling). Or, if activity has not yet begun, please indicate so. \***

☐ No activity yet ☒ Yes, activity has begun 5/30/2019

**5. Does the mine operate more than 180 days per year? \***

If "NO", please review Rule 1.13 to assure that your mine is in compliance.

☐ Yes ☒ No

**6. Has this mine been granted approval of TEMPORARY CESSATION Status? \***

☐ Yes ☒ No

**7. Has this mine been granted approval for INTERMITTENT OPERATION? \* (?)**

☐ Yes ☒ No

**For the following questions, please note that numeric values must include one decimal place, such as "0.0" for zero acres, or 10.2 instead of 10.23.**

**8. Number of acres currently affected (mining + incomplete and or unreleased reclamation). \* (?)**

87.5

**9. Number of acres that were newly affected during the current report year \* (?)**

20.0

**10. Number of acres that were reclaimed during the current report year. \* (?)**

15.0

**11. Estimated new acreage to be affected in the next report year. \* (?)**

5.0

**12. Estimated acres to be reclaimed in the next report year. \* (?)**

10.0

**13. Total acres** in various stages of reclamation, since permitted mining activities began:

**Total acres backfilled \* (?)**

11.0

**Total acres graded \* (?)**



15.0

**Total acres seeded with approved mix \*** (?)

0.0

**Total acres fertilized with aproved fertilizer \*** (?)

0.0

**Total acres with topsoil replaced \*** (?)

15.0

**Topsoil replacement depth (in.) \*** (?)

24.0

**Total acres mulched with approved mulch \*** (?)

0.0

Previous

Proceed

## Annual Report Questions

**14. Is weed control being conducted in accordance with an approved Weed Control Plan? \***

If "YES", indicate the weed species, control area, control type, application rate and treatment date on the report map.

☐ Yes ☐ No ☒ N/A

**15. Is adequate topsoil reserved for reclamation, based on your approved permit? \***

If "NO", please explain

☒ Yes ☐ No ☐ N/A

**16. Is the reserved topsoil vegetated/stabilized in accordance with Rule 3.1.9(1)? \***

If "NO", please explain

☒ Yes ☐ No ☐ N/A

**17. If mining has exposed groundwater, is the site in compliance with the approved mining plan and Office of the State Engineer (Well Permit, S.W.S.P., and/or Permanent Augmentation Plan)? \***

☐ Yes ☐ No ☒ N/A

**18. Are all hazardous materials stored within approved spill containment structures? \***

☒ Yes ☐ No ☐ N/A

**19. Is your financial warranty value sufficient to cover the cost to complete reclamation? \***

☒ Yes ☐ No ☐ N/A

**20. Is your basis for legal right to enter still valid? \***

☒ Yes ☐ No

**21. Does your permit require you to submit monitoring information annually? \***

☐ Yes ☐ No ☒ N/A

**22. As required by Colorado Mined Land Reclamation Act and/or Colorado Land Reclamation Act for the Extraction of Construction Materials (C.R.S.34-32-116 or 34-32.5-116), attach a map to this report that accurately depicts the permit boundary, current affected area boundary and location of the acreages specified in items 8-12 and 15. \***

Only PDF formatted files can be uploaded.

M-1976-051\_2018-2019.pdf

448.52KB

**23. If you have supplemental information you would like to provide, please upload it here.**

Only PDF formatted files can be uploaded.

**24. Rule 5.7 requires submittal of final abandonment reports within 60 days for any drill hole(s) with artesian flows and no later than 12 months for all other completed drill holes. If drill holes are a component of your exploration/prospecting activities, have they been properly abandoned?**

☐ Yes ☐ No ☒ NA

Previous

Proceed

## Annual Fee Payment

### Annual Fee Payment

**Payment Confirmation Number** \* (?)

113110506

### Signature

**I, the undersigned, hereby state that the information provided in this report is true and accurate, and that site operations are being conducted in accordance with the Division approved mining and reclamation plans. \***

☒ I Agree

If you do not see the "Submit" button after completing your report, try to un-check and then re-check the "I Agree" box.

[Previous](#)

## Minerals Reclamation Permit Annual Report



**COLORADO**  
Division of Reclamation,  
Mining and Safety  
Department of Natural Resources

### General Information

#### Disclaimer

Under the terms of your NOI or Reclamation Permit and Colorado Statutes, you must submit Annual Fees and Annual Reports (including a map). You must pay the Annual Fee and submit an Annual Report each year until reclamation responsibility release is granted. The Annual Fee is not a renewal fee. The Fee and Report are for LAST YEAR'S mining and reclamation season, and MUST be paid even if your operation was inactive.

If you have requested reclamation responsibility release from the Division of Reclamation, Mining and Safety ("Division") but your permit is not released by the anniversary date listed below, the Annual Fee MUST be paid. If the permit is released before the anniversary date, then by Statute, it is not necessary to pay an Annual Fee or submit an Annual Report for that year.

Division records indicate the following is due:

#### Select Permit Number \*

Only Permit Numbers with currently due Annual Reports and Fees will be listed. If nothing appears in the dropdown box below, there are no annual fees or reports due for any of your permits.

M1992066

#### Select Anniversary Date \*

04-12-2019

**PLEASE REMEMBER TO CLICK "SUBMIT" AFTER YOU HAVE COMPLETED YOUR REPORT AND PAYMENT.**

**Please check the box indicating you have read and understand the terms of the Annual Report and Annual Fee \***

☒ I understand and agree to the terms

#### General Information

##### Permittee Name

Duckels Construction, Inc. dba Yampa Aggregates

##### Operation Name

Hogue/River Pit

| Permit Number | Fee Due | Permit Acreage |
|---------------|---------|----------------|
| M1992066      | 791.00  | 62.70          |

| County | Anniversary Date | Current Bond Amount |
|--------|------------------|---------------------|
| Routt  | 04-12-2019       | 74319.00            |

Proceed

## Contact Information

Here is the contact information we have on file for this permit. If any of it is inaccurate, you will have the opportunity to correct it after this form has been submitted.

1. Upon submission of this form you will be presented with a link to the contact information update form.
2. There is a question asking about the accuracy of this information at the bottom of this page. Indicating that it is inaccurate will send an e-mail to notify your administrator to make the appropriate changes.

### Permittee Contact Information

**Permittee Contact Name**

Fred Duckels

**Permittee Company**

Duckels Construction, Inc. dba Yampa Aggregates

**Permittee Address 1**

3500 Duckels Court

**Permittee Address 2****Permittee City**

Steamboat Springs

**Permittee State**

CO

**Permittee Zip**

804870000

**Permittee Phone #**

9708796072

**Permittee Fax #**

9708796748

**Permittee Contact Email Address**

AP@Duckelsconstruction.com

### Permitting Contact Info

**Permitting Contact Name**

Nicholle Douglas

**Permitting Company**

Duckels Construction, Inc. dba Yampa Aggregates

**Permitting Address 1**

3500 Duckels Court

**Permitting Address 2****Permitting City**

Steamboat Springs

**Permitting State**

CO

**Permitting Zip**

804870000

**Permitting Phone #**

9708796072

**Permitting Fax #**

9708796748



**Permitting Contact Email Address**

nicholle@duckelsconstruction.com

**Inspection Contact Info****Inspection Contact Name**

Fred Duckels

**Inspection Company**

Duckels Construction, Inc. dba Yampa Aggregates

**Inspection Address 1**

3500 Duckels Court

**Inspection Address 2****Inspection City**

Steamboat Springs

**Inspection State**

CO

**Inspection Zip**

804870000

**Inspection Phone #**

9708796072

**Inspection Fax #**

9708796748

**Inspection Contact Email Address**

nicholle@duckelsconstruction.com

**Is the Permitting Contact information listed above correct? If it is not correct your organization's Administrator will receive an email notification. \***

☒ Yes ☐ No

Previous

Proceed

# Annual Report Questions

## Annual Report Questions

Information contained in this report is required and will be reviewed by the Division upon receipt and prior to the next compliance inspection of the site. If, while completing this report, you learn that your site is not in compliance with the rules and the act, it is advisable that the issues be rectified promptly to avoid possible enforcement action.

**1. Is the site identification sign posted in accordance with Rule 3.1.12(1). \***

☒ Yes ☐ No

**2. Is the affected area boundary clearly marked in accordance with Rule 3.1.12(2). \***

☒ Yes ☐ No

**3. Is the mine site in final reclamation (all material extraction and stockpile removal is complete)? \***

If "YES," please note time limits related to completion of reclamation, Rule 3.1.3.

☐ Yes ☒ No

**4. Please enter the date of last activity at the mine (excavation, processing or hauling). Or, if activity has not yet begun, please indicate so. \***

☐ No activity yet ☒ Yes, activity has begun 6/24/2019

**5. Does the mine operate more than 180 days per year? \***

If "NO", please review Rule 1.13 to assure that your mine is in compliance.

☐ Yes ☒ No

**6. Has this mine been granted approval of TEMPORARY CESSATION Status? \***

☐ Yes ☒ No

**7. Has this mine been granted approval for INTERMITTENT OPERATION? \* (?)**

☐ Yes ☒ No

**For the following questions, please note that numeric values must include one decimal place, such as "0.0" for zero acres, or 10.2 instead of 10.23.**

**8. Number of acres currently affected (mining + incomplete and or unreleased reclamation). \* (?)**

62.7

**9. Number of acres that were newly affected during the current report year \* (?)**

11.0

**10. Number of acres that were reclaimed during the current report year. \* (?)**

2.0

**11. Estimated new acreage to be affected in the next report year. \* (?)**

5.0

**12. Estimated acres to be reclaimed in the next report year. \* (?)**

15.0

**13. Total acres** in various stages of reclamation, since permitted mining activities began:

**Total acres backfilled \* (?)**

11.0

**Total acres graded \* (?)**

18.0

**Total acres seeded with approved mix \*** (?)

18.0

**Seed Application Method \***

Broadcast seeding

**Total acres fertilized with aproved fertilizer \*** (?)

18.0

**Fertilizer Application Method \***

Hand spread

**Total acres with topsoil replaced \*** (?)

18.0

**Topsoil replacement depth (in.) \*** (?)

24.0

**Total acres mulched with approved mulch \*** (?)

11.0

**Mulch application rate (tons/ac) \*** (?)

2.0

**Mulch Application Method \***

Crimping, with tractor

Previous

Proceed

# Annual Report Questions

**14. Is weed control being conducted in accordance with an approved Weed Control Plan? \***

If "YES", indicate the weed species, control area, control type, application rate and treatment date on the report map.

☒ Yes ☐ No ☐ N/A

**15. Is adequate topsoil reserved for reclamation, based on your approved permit? \***

If "NO", please explain

☒ Yes ☐ No ☐ N/A

**16. Is the reserved topsoil vegetated/stabilized in accordance with Rule 3.1.9(1)? \***

If "NO", please explain

☒ Yes ☐ No ☐ N/A

**17. If mining has exposed groundwater, is the site in compliance with the approved mining plan and Office of the State Engineer (Well Permit, S.W.S.P., and/or Permanent Augmentation Plan)? \***

☐ Yes ☐ No ☒ N/A

**18. Are all hazardous materials stored within approved spill containment structures? \***

☒ Yes ☐ No ☐ N/A

**19. Is your financial warranty value sufficient to cover the cost to complete reclamation? \***

☒ Yes ☐ No ☐ N/A

**20. Is your basis for legal right to enter still valid? \***

☒ Yes ☐ No

**21. Does your permit require you to submit monitoring information annually? \***

☐ Yes ☐ No ☒ N/A

**22. As required by Colorado Mined Land Reclamation Act and/or Colorado Land Reclamation Act for the Extraction of Construction Materials (C.R.S.34-32-116 or 34-32.5-116), attach a map to this report that accurately depicts the permit boundary, current affected area boundary and location of the acreages specified in items 8-12 and 15. \***

Only PDF formatted files can be uploaded.

M-1992-066\_2018-2019.pdf

480.93KB

**23. If you have supplemental information you would like to provide, please upload it here.**

Only PDF formatted files can be uploaded.

**24. Rule 5.7 requires submittal of final abandonment reports within 60 days for any drill hole(s) with artesian flows and no later than 12 months for all other completed drill holes. If drill holes are a component of your exploration/prospecting activities, have they been properly abandoned?**

☐ Yes ☐ No ☒ NA

Previous

Proceed

## Annual Fee Payment

### Annual Fee Payment

**Payment Confirmation Number** \* (?)

113197666

### Signature

**I, the undersigned, hereby state that the information provided in this report is true and accurate, and that site operations are being conducted in accordance with the Division approved mining and reclamation plans. \***

☒ I Agree

If you do not see the "Submit" button after completing your report, try to un-check and then re-check the "I Agree" box.

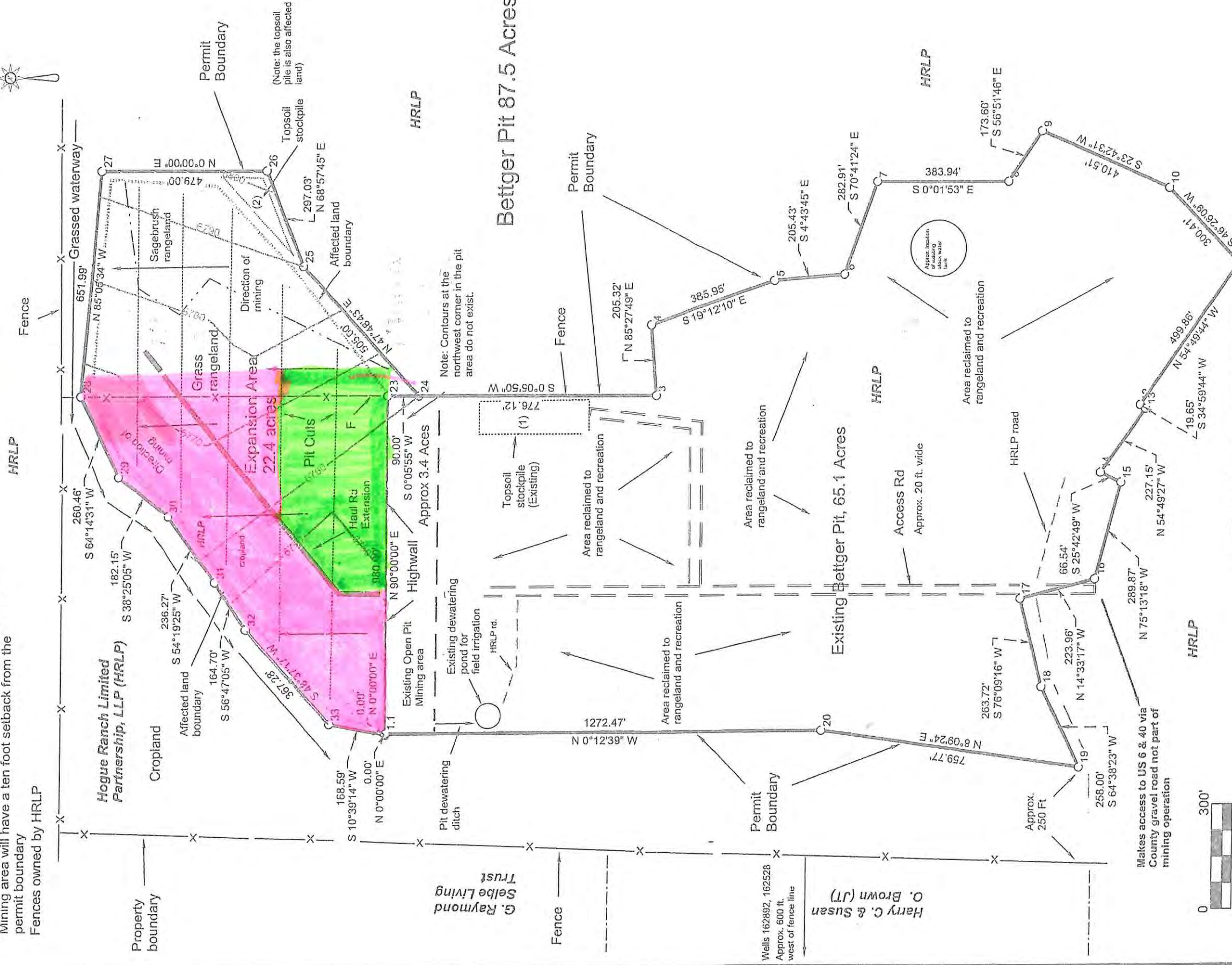
[Previous](#)



2018-2019

Mined Area  
To Be Mined

Notes:  
All feature locations, approximate.  
All access roads, 20 ft wide.  
Strip mine gravel operation. Excess overburden and mine waste from the Hogue River Pit will be used for backfill in order to achieve approximate original contour. Mining area will have a ten foot setback from the permit boundary  
Fences owned by HRLP



Note: The existing Bettger and amended Pre-Mining and Mine Plan Maps are incorporated by reference. This Exhibit C showing all features is included to clarify and to help explain the expansion area.

|           |             |
|-----------|-------------|
| FILE NAME | Bettger Pit |
| SCALE     | 300 Ft/In   |
| DATE      | 12-8-2010   |
| DRAWN BY  | RPM, Inc.   |
| JOB       | \$JOB       |
| REVISION  | 1/1         |
| SHEET     | 1/1         |

This map drawn with TRAVERSE PC, Software

Access, CR B-9  
N4485130  
E13 336303.5 NAD83

Exhibit C

Pre-Mining and Mine Plan Map



2018-2019

Current Mining Area.

# Hogue River Pit, 62.7 Acres

LR & WC Sandelin

Operations Access

N4485092  
E13 336994 NAD 83

Notes:  
Railway R-O-W follows fence line  
Location of HW, RL, SH, P, R, Berm, BT Ditches, and Product Stockpiles are approximate.  
Rail Line R-O-W Union Pacific  
Excess Overburden and mine wastel will be used for reclamation of the Bettger Pit.  
Not shown in the expansion area are two abandoned irrigation ditches crossing the area from east to west.  
Mining setback from the permit boundary in the expansion area will be up to 75 ft. in the area of the new BT, 10 ft along the west side of the pit and 60 ft. from the Yampa River bank or 10 ft. from the south permit boundary, which ever is greater.  
Fence along railway R-O-W owned by Union Pacific  
Fence on the west end of the Hogue River Pit owned by Duckels Const. Co.  
Trailer and out building at the northeast corner of the existing Hogue River Pit on Duska Family property addressed in the original Hogue River Pit application

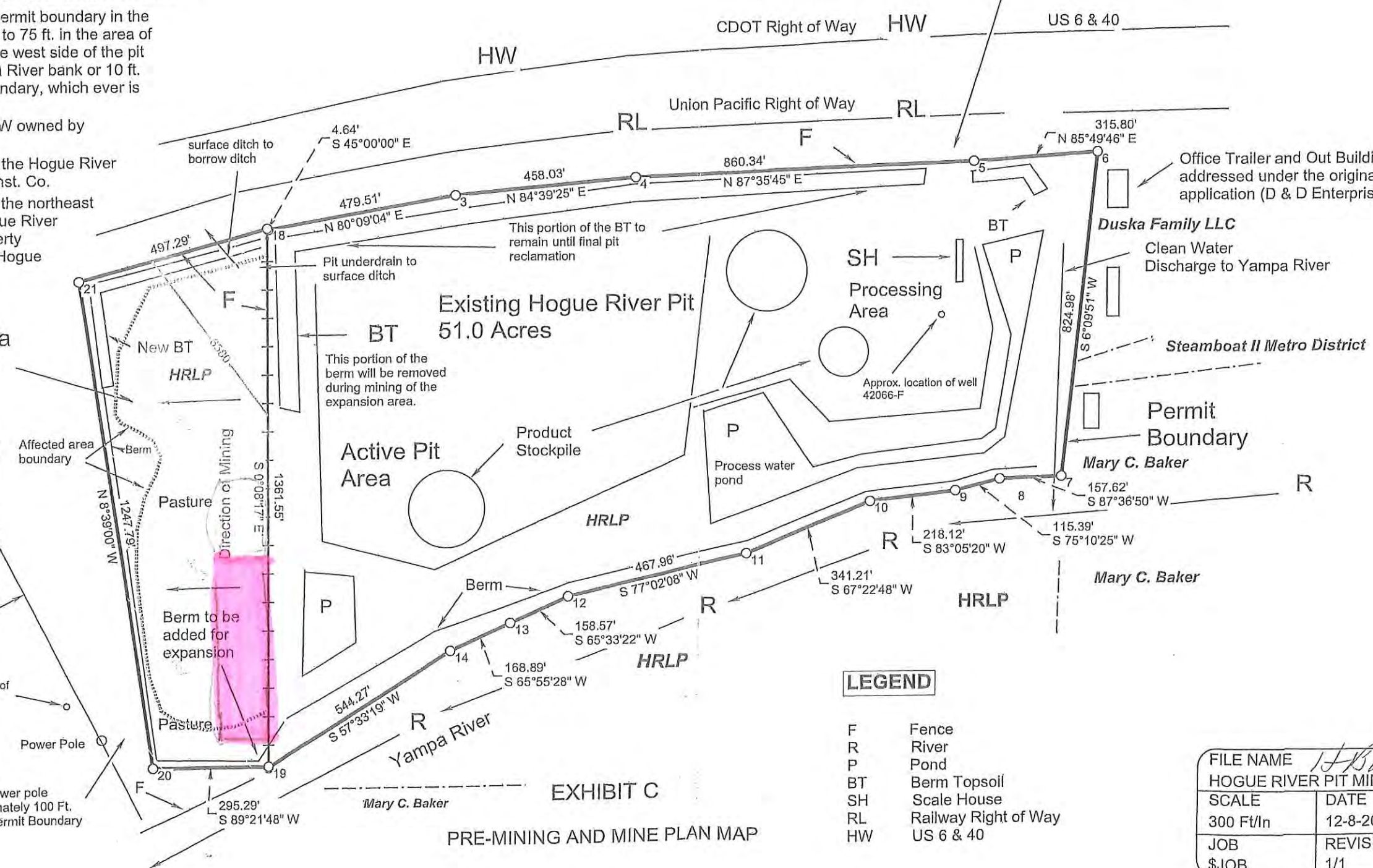
Expansion Area  
11.7 Acres

Hogue Ranch Limited Partnership, LLP (HRLP)

Yampa Valley Electric Assn. Power Line

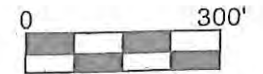
Approx. location of well 16850-F

Nearest power pole is approximately 100 Ft. from the Permit Boundary



## LEGEND

- F Fence
- R River
- P Pond
- BT Berm Topsoil
- SH Scale House
- RL Railway Right of Way
- HW US 6 & 40



|                                   |           |          |
|-----------------------------------|-----------|----------|
| FILE NAME <i>HBSandelin</i>       |           |          |
| HOGUE RIVER PIT MINE PLAN MAP.TRV |           |          |
| SCALE                             | DATE      | DRAWN BY |
| 300 Ft/In                         | 12-8-2010 | RPM, Inc |
| JOB                               | REVISION  | SHEET    |
| \$JOB                             | 1/1       | 1/1      |

This map drawn with TRAVERSE PC, Software

EXHIBIT C

PRE-MINING AND MINE PLAN MAP

## Minerals Reclamation Permit Annual Report



**COLORADO**  
Division of Reclamation,  
Mining and Safety  
Department of Natural Resources

### General Information

#### Disclaimer

Under the terms of your NOI or Reclamation Permit and Colorado Statutes, you must submit Annual Fees and Annual Reports (including a map). You must pay the Annual Fee and submit an Annual Report each year until reclamation responsibility release is granted. The Annual Fee is not a renewal fee. The Fee and Report are for LAST YEAR'S mining and reclamation season, and MUST be paid even if your operation was inactive.

If you have requested reclamation responsibility release from the Division of Reclamation, Mining and Safety ("Division") but your permit is not released by the anniversary date listed below, the Annual Fee MUST be paid. If the permit is released before the anniversary date, then by Statute, it is not necessary to pay an Annual Fee or submit an Annual Report for that year.

Division records indicate the following is due:

#### Select Permit Number \*

Only Permit Numbers with currently due Annual Reports and Fees will be listed. If nothing appears in the dropdown box below, there are no annual fees or reports due for any of your permits.

M1976051

#### Select Anniversary Date \*

05-08-2020

**PLEASE REMEMBER TO CLICK "SUBMIT" AFTER YOU HAVE COMPLETED YOUR REPORT AND PAYMENT.**

**Please check the box indicating you have read and understand the terms of the Annual Report and Annual Fee \***

☒ I understand and agree to the terms

#### General Information

##### Permittee Name

Duckels Construction, Inc.

##### Operation Name

Bettger Gravel Pit

| Permit Number | Fee Due | Permit Acreage |
|---------------|---------|----------------|
| M1976051      | 791.00  | 87.50          |

| County | Anniversary Date | Current Bond Amount |
|--------|------------------|---------------------|
| Routt  | 05-08-2020       | 46475.00            |

Proceed

## Contact Information

Here is the contact information we have on file for this permit. If any of it is inaccurate, you will have the opportunity to correct it after this form has been submitted.

1. Upon submission of this form you will be presented with a link to the contact information update form.
2. There is a question asking about the accuracy of this information at the bottom of this page. Indicating that it is inaccurate will send an e-mail to notify your administrator to make the appropriate changes.

### Permittee Contact Information

**Permittee Contact Name**

Fred Duckels

**Permittee Company**

Duckels Construction, Inc.

**Permittee Address 1**

3500 Duckels Court

**Permittee Address 2**

| Permittee City    | Permittee State | Permittee Zip |
|-------------------|-----------------|---------------|
| Steamboat Springs | CO              | 804870000     |

| Permittee Phone # | Permittee Fax # |
|-------------------|-----------------|
| 9708796072        | 9708796748      |

**Permittee Contact Email Address**

Nicholle@duckelsconstruction.com

### Permitting Contact Info

**Permitting Contact Name**

Nicholle Douglas

**Permitting Company**

Duckels Construction, Inc.

**Permitting Address 1**

3500 Duckels Ct.

**Permitting Address 2**

| Permitting City   | Permitting State | Permitting Zip |
|-------------------|------------------|----------------|
| Steamboat Springs | CO               | 80487          |

| Permitting Phone # | Permitting Fax # |
|--------------------|------------------|
|--------------------|------------------|

9708796072

9708796748

**Permitting Contact Email Address**

Nicholle@duckelsconstruction.com

## Inspection Contact Info

**Inspection Contact Name**

Fred Duckels

**Inspection Company**

Duckels Construction, Inc.

**Inspection Address 1**

3500 Duckels Court

**Inspection Address 2**

---

**Inspection City**

Steamboat Springs

**Inspection State**

CO

**Inspection Zip**

804870000

---

**Inspection Phone #**

9708796072

**Inspection Fax #**

9708796748

**Inspection Contact Email Address**

AP@duckelsconstruction.com

**Is the Permitting Contact information listed above correct? If it is not correct your organization's Administrator will receive an email notification. \***

☒ Yes ☐ No

Previous

Proceed



# Annual Report Questions

## Annual Report Questions

Information contained in this report is required and will be reviewed by the Division upon receipt and prior to the next compliance inspection of the site. If, while completing this report, you learn that your site is not in compliance with the rules and the act, it is advisable that the issues be rectified promptly to avoid possible enforcement action.

**1. Is the site identification sign posted in accordance with Rule 3.1.12(1). \***

☒ Yes ☐ No

**2. Is the affected area boundary clearly marked in accordance with Rule 3.1.12(2). \***

☒ Yes ☐ No

**3. Is the mine site in final reclamation (all material extraction and stockpile removal is complete)? \***

If "YES," please note time limits related to completion of reclamation, Rule 3.1.3.

☐ Yes ☒ No

**4. Please enter the date of last activity at the mine (excavation, processing or hauling). Or, if activity has not yet begun, please indicate so. \***

☐ No activity yet ☒ Yes, activity has begun 5/30/2019

**5. Does the mine operate more than 180 days per year? \***

If "NO", please review Rule 1.13 to assure that your mine is in compliance.

☐ Yes ☒ No

**6. Has this mine been granted approval of TEMPORARY CESSATION Status? \***

☐ Yes ☒ No

**7. Has this mine been granted approval for INTERMITTENT OPERATION? \* (?)**

☐ Yes ☒ No

**For the following questions, please note that numeric values must include one decimal place, such as "0.0" for zero acres, or 10.2 instead of 10.23.**

**8. Number of acres currently affected (mining + incomplete and or unreleased reclamation). \* (?)**

87.5

**9. Number of acres that were newly affected during the current report year \* (?)**

2.0

**10. Number of acres that were reclaimed during the current report year. \* (?)**

2.0

**11. Estimated new acreage to be affected in the next report year. \* (?)**

3.0

**12. Estimated acres to be reclaimed in the next report year. \* (?)**

5.0

**13. Total acres in various stages of reclamation, since permitted mining activities began:**

**Total acres backfilled \* (?)**

11.0



**Total acres graded \*** (?)

5.0

**Total acres seeded with approved mix \*** (?)

0.0

**Total acres fertilized with aproved fertilizer \*** (?)

0.0

**Total acres with topsoil replaced \*** (?)

0.0

**Total acres mulched with approved mulch \*** (?)

0.0

Previous

Proceed

## Annual Report Questions

**14. Is weed control being conducted in accordance with an approved Weed Control Plan? \***

If "YES", indicate the weed species, control area, control type, application rate and treatment date on the report map.

☐ Yes ☐ No ☒ N/A

**15. Is adequate topsoil reserved for reclamation, based on your approved permit? \***

If "NO", please explain

☒ Yes ☐ No ☐ N/A

**16. Is the reserved topsoil vegetated/stabilized in accordance with Rule 3.1.9(1)? \***

If "NO", please explain

☒ Yes ☐ No ☐ N/A

**17. If mining has exposed groundwater, is the site in compliance with the approved mining plan and Office of the State Engineer (Well Permit, S.W.S.P., and/or Permanent Augmentation Plan)? \***

☐ Yes ☐ No ☒ N/A

**18. Are all hazardous materials stored within approved spill containment structures? \***

☒ Yes ☐ No ☐ N/A

**19. Is your financial warranty value sufficient to cover the cost to complete reclamation? \***

☒ Yes ☐ No ☐ N/A

**20. Is your basis for legal right to enter still valid? \***

☒ Yes ☐ No

**21. Does your permit require you to submit monitoring information annually? \***

☐ Yes ☐ No ☒ N/A

**22. As required by Colorado Mined Land Reclamation Act and/or Colorado Land Reclamation Act for the Extraction of Construction Materials (C.R.S.34-32-116 or 34-32.5-116), attach a map to this report that accurately depicts the permit boundary, current affected area boundary and location of the acreages specified in items 8-12 and 15. \***

Only PDF formatted files can be uploaded.

M-1976-051\_2019-2020.pdf

250.94KB

**23. If you have supplemental information you would like to provide, please upload it here.**

Only PDF formatted files can be uploaded.

**24. Rule 5.7 requires submittal of final abandonment reports within 60 days for any drill hole(s) with artesian flows and no later than 12 months for all other completed drill holes. If drill holes are a component of your exploration/prospecting activities, have they been properly abandoned?**

☐ Yes ☐ No ☒ NA

Previous

Proceed

## Annual Fee Payment

### Annual Fee Payment

**Payment Confirmation Number \*** (?)

129112243

### Signature

**I, the undersigned, hereby state that the information provided in this report is true and accurate, and that site operations are being conducted in accordance with the Division approved mining and reclamation plans. \***



I Agree

If you do not see the "Submit" button after completing your report, try to un-check and then re-check the "I Agree" box.

Previous

## Minerals Reclamation Permit Annual Report



**COLORADO**  
Division of Reclamation,  
Mining and Safety  
Department of Natural Resources

### General Information

#### Disclaimer

Under the terms of your NOI or Reclamation Permit and Colorado Statutes, you must submit Annual Fees and Annual Reports (including a map). You must pay the Annual Fee and submit an Annual Report each year until reclamation responsibility release is granted. The Annual Fee is not a renewal fee. The Fee and Report are for LAST YEAR'S mining and reclamation season, and MUST be paid even if your operation was inactive.

If you have requested reclamation responsibility release from the Division of Reclamation, Mining and Safety ("Division") but your permit is not released by the anniversary date listed below, the Annual Fee MUST be paid. If the permit is released before the anniversary date, then by Statute, it is not necessary to pay an Annual Fee or submit an Annual Report for that year.

Division records indicate the following is due:

#### Select Permit Number \*

Only Permit Numbers with currently due Annual Reports and Fees will be listed. If nothing appears in the dropdown box below, there are no annual fees or reports due for any of your permits.

M1992066

#### Select Anniversary Date \*

04-12-2020

**PLEASE REMEMBER TO CLICK "SUBMIT" AFTER YOU HAVE COMPLETED YOUR REPORT AND PAYMENT.**

**Please check the box indicating you have read and understand the terms of the Annual Report and Annual Fee \***

☒ I understand and agree to the terms

#### General Information

##### Permittee Name

Duckels Construction, Inc. dba Yampa Aggregates

##### Operation Name

Hogue/River Pit

| Permit Number | Fee Due | Permit Acreage |
|---------------|---------|----------------|
| M1992066      | 791.00  | 62.70          |

| County | Anniversary Date | Current Bond Amount |
|--------|------------------|---------------------|
| Routt  | 04-12-2020       | 74319.00            |

Proceed

## Contact Information

Here is the contact information we have on file for this permit. If any of it is inaccurate, you will have the opportunity to correct it after this form has been submitted.

1. Upon submission of this form you will be presented with a link to the contact information update form.
2. There is a question asking about the accuracy of this information at the bottom of this page. Indicating that it is inaccurate will send an e-mail to notify your administrator to make the appropriate changes.

### Permittee Contact Information

**Permittee Contact Name**

Fred Duckels

**Permittee Company**

Duckels Construction, Inc. dba Yampa Aggregates

**Permittee Address 1**

3500 Duckels Court

**Permittee Address 2****Permittee City**

Steamboat Springs

**Permittee State**

CO

**Permittee Zip**

804870000

**Permittee Phone #**

9708796072

**Permittee Fax #**

9708796748

**Permittee Contact Email Address**

AP@Duckelsconstruction.com

### Permitting Contact Info

**Permitting Contact Name**

Nicholle Douglas

**Permitting Company**

Duckels Construction, Inc. dba Yampa Aggregates

**Permitting Address 1**

3500 Duckels Court

**Permitting Address 2****Permitting City**

Steamboat Springs

**Permitting State**

CO

**Permitting Zip**

804870000

**Permitting Phone #**

9708796072

**Permitting Fax #**

9708796748



**Permitting Contact Email Address**

nicholle@duckelsconstruction.com

**Inspection Contact Info****Inspection Contact Name**

Fred Duckels

**Inspection Company**

Duckels Construction, Inc. dba Yampa Aggregates

**Inspection Address 1**

3500 Duckels Court

**Inspection Address 2****Inspection City**

Steamboat Springs

**Inspection State**

CO

**Inspection Zip**

804870000

**Inspection Phone #**

9708796072

**Inspection Fax #**

9708796748

**Inspection Contact Email Address**

nicholle@duckelsconstruction.com

**Is the Permitting Contact information listed above correct? If it is not correct your organization's Administrator will receive an email notification. \***

☒ Yes ☐ No

Previous

Proceed

# Annual Report Questions

## Annual Report Questions

Information contained in this report is required and will be reviewed by the Division upon receipt and prior to the next compliance inspection of the site. If, while completing this report, you learn that your site is not in compliance with the rules and the act, it is advisable that the issues be rectified promptly to avoid possible enforcement action.

**1. Is the site identification sign posted in accordance with Rule 3.1.12(1). \***

☒ Yes ☐ No

**2. Is the affected area boundary clearly marked in accordance with Rule 3.1.12(2). \***

☒ Yes ☐ No

**3. Is the mine site in final reclamation (all material extraction and stockpile removal is complete)? \***

If "YES," please note time limits related to completion of reclamation, Rule 3.1.3.

☐ Yes ☒ No

**4. Please enter the date of last activity at the mine (excavation, processing or hauling). Or, if activity has not yet begun, please indicate so. \***

☐ No activity yet ☒ Yes, activity has begun 3/23/2020

**5. Does the mine operate more than 180 days per year? \***

If "NO", please review Rule 1.13 to assure that your mine is in compliance.

☐ Yes ☒ No

**6. Has this mine been granted approval of TEMPORARY CESSATION Status? \***

☐ Yes ☒ No

**7. Has this mine been granted approval for INTERMITTENT OPERATION? \* (?)**

☐ Yes ☒ No

**For the following questions, please note that numeric values must include one decimal place, such as "0.0" for zero acres, or 10.2 instead of 10.23.**

**8. Number of acres currently affected (mining + incomplete and or unreleased reclamation). \* (?)**

62.7

**9. Number of acres that were newly affected during the current report year \* (?)**

3.0

**10. Number of acres that were reclaimed during the current report year. \* (?)**

2.0

**11. Estimated new acreage to be affected in the next report year. \* (?)**

3.0

**12. Estimated acres to be reclaimed in the next report year. \* (?)**

3.0

**13. Total acres** in various stages of reclamation, since permitted mining activities began:

**Total acres backfilled \* (?)**

0.0

**Total acres graded \* (?)**

2.0

**Total acres seeded with approved mix \*** (?)

2.0

**Seed Application Method \***

Broadcast seeding

**Total acres fertilized with aproved fertilizer \*** (?)

2.0

**Fertilizer Application Method \***

Hand spread

**Total acres with topsoil replaced \*** (?)

2.0

**Topsoil replacement depth (in.) \*** (?)

24.0

**Total acres mulched with approved mulch \*** (?)

2.0

**Mulch application rate (tons/ac) \*** (?)

1.0

**Mulch Application Method \***

Crimping, with tractor

Previous

Proceed

# Annual Report Questions

**14. Is weed control being conducted in accordance with an approved Weed Control Plan? \***

If "YES", indicate the weed species, control area, control type, application rate and treatment date on the report map.

☒ Yes ☐ No ☐ N/A

**15. Is adequate topsoil reserved for reclamation, based on your approved permit? \***

If "NO", please explain

☒ Yes ☐ No ☐ N/A

**16. Is the reserved topsoil vegetated/stabilized in accordance with Rule 3.1.9(1)? \***

If "NO", please explain

☒ Yes ☐ No ☐ N/A

**17. If mining has exposed groundwater, is the site in compliance with the approved mining plan and Office of the State Engineer (Well Permit, S.W.S.P., and/or Permanent Augmentation Plan)? \***

☐ Yes ☐ No ☒ N/A

**18. Are all hazardous materials stored within approved spill containment structures? \***

☒ Yes ☐ No ☐ N/A

**19. Is your financial warranty value sufficient to cover the cost to complete reclamation? \***

☒ Yes ☐ No ☐ N/A

**20. Is your basis for legal right to enter still valid? \***

☒ Yes ☐ No

**21. Does your permit require you to submit monitoring information annually? \***

☐ Yes ☐ No ☒ N/A

**22. As required by Colorado Mined Land Reclamation Act and/or Colorado Land Reclamation Act for the Extraction of Construction Materials (C.R.S.34-32-116 or 34-32.5-116), attach a map to this report that accurately depicts the permit boundary, current affected area boundary and location of the acreages specified in items 8-12 and 15. \***

Only PDF formatted files can be uploaded.

M-1992-066\_2018-2019.pdf

480.93KB

**23. If you have supplemental information you would like to provide, please upload it here.**

Only PDF formatted files can be uploaded.

**24. Rule 5.7 requires submittal of final abandonment reports within 60 days for any drill hole(s) with artesian flows and no later than 12 months for all other completed drill holes. If drill holes are a component of your exploration/prospecting activities, have they been properly abandoned?**

☐ Yes ☐ No ☒ NA

Previous

Proceed

## Annual Fee Payment

### Annual Fee Payment

**Payment Confirmation Number** \* (?)

130322522

### Signature

**I, the undersigned, hereby state that the information provided in this report is true and accurate, and that site operations are being conducted in accordance with the Division approved mining and reclamation plans. \***

☒ I Agree



If you do not see the "Submit" button after completing your report, try to un-check and then re-check the "I Agree" box.

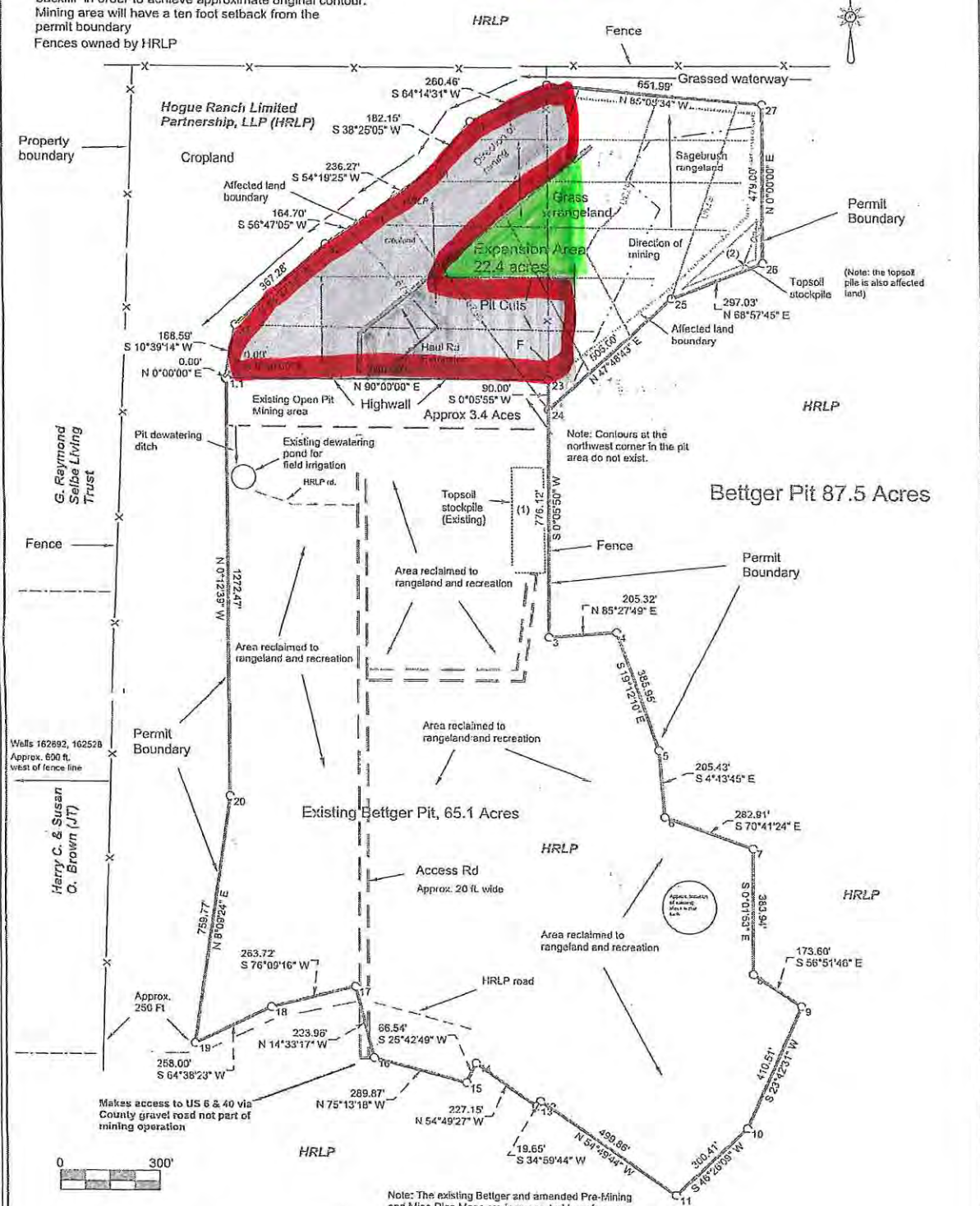
[Previous](#)

2019-2020

**Notes:**

All feature locations, approximate.  
 All access roads, 20 ft wide.  
 Strip mine gravel operation. Excess overburden and mine waste from the Hogue River Pit will be used for backfill in order to achieve approximate original contour.  
 Mining area will have a ten foot setback from the permit boundary.  
 Fences owned by HRLP

 Mined Area  
 To Be Mined



|                          |                   |                       |
|--------------------------|-------------------|-----------------------|
| FILE NAME<br>Bettger Pit |                   |                       |
| SCALE<br>300 Ft/in       | DATE<br>12-8-2010 | DRAWN BY<br>RPM, Inc. |
| JOB                      | REVISION<br>1/1   | SHEET<br>1/1          |
| \$JOB                    |                   |                       |

This map drawn with TRAVERSE PC, Software

Note: The existing Bettger and amended Pre-Mining and Mine Plan Maps are incorporated by reference. This Exhibit C showing all features is included to clarify and to help explain the expansion area.

**Exhibit C**  
**Pre-Mining and Mine Plan Map**

Access, GR B-9  
 N4485130  
 E13 336303.5 NAD83



2018-2019

Current Mining Area.

# Hogue River Pit, 62.7 Acres

LR & WC Sandelin

Operations Access

N4485092  
E13 336994 NAD 83

Notes:  
Railway R-O-W follows fence line  
Location of HW, RL, SH, P, R, Berm, BT Ditches, and Product Stockpiles are approximate.  
Rail Line R-O-W Union Pacific  
Excess Overburden and mine wastel will be used for reclamation of the Bettger Pit.  
Not shown in the expansion area are two abandoned irrigation ditches crossing the area from east to west.  
Mining setback from the permit boundary in the expansion area will be up to 75 ft. in the area of the new BT, 10 ft along the west side of the pit and 60 ft. from the Yampa River bank or 10 ft. from the south permit boundary, which ever is greater.  
Fence along railway R-O-W owned by Union Pacific  
Fence on the west end of the Hogue River Pit owned by Duckels Const. Co.  
Trailer and out building at the northeast corner of the existing Hogue River Pit on Duska Family property addressed in the original Hogue River Pit application

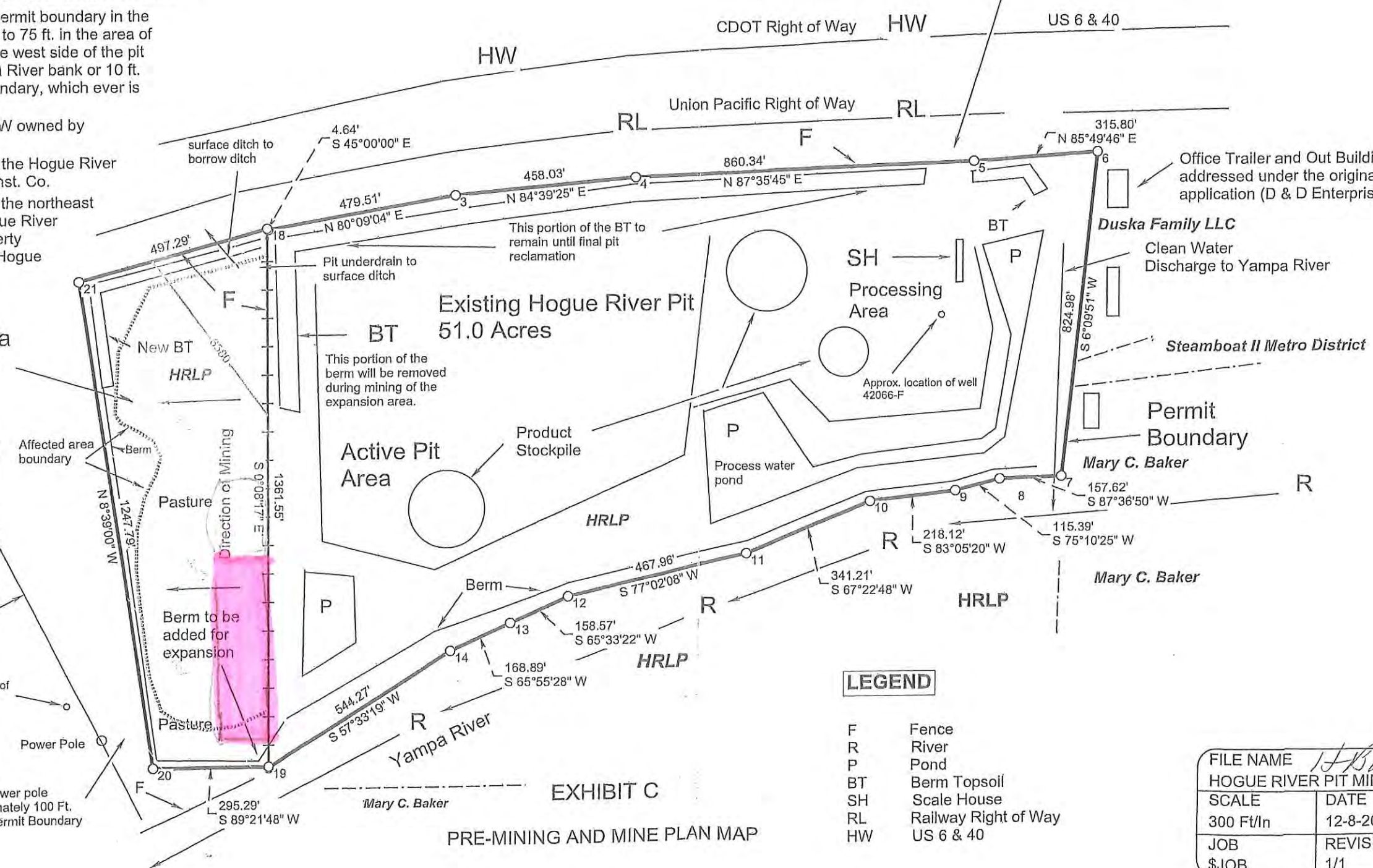
Expansion Area  
11.7 Acres

Hogue Ranch Limited Partnership, LLP (HRLP)

Yampa Valley Electric Assn. Power Line

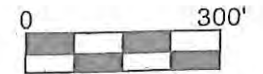
Approx. location of well 16850-F

Nearest power pole is approximately 100 Ft. from the Permit Boundary



## LEGEND

- F Fence
- R River
- P Pond
- BT Berm Topsoil
- SH Scale House
- RL Railway Right of Way
- HW US 6 & 40



|                                   |           |          |
|-----------------------------------|-----------|----------|
| FILE NAME <i>HBSandelin</i>       |           |          |
| HOGUE RIVER PIT MINE PLAN MAP.TRV |           |          |
| SCALE                             | DATE      | DRAWN BY |
| 300 Ft/In                         | 12-8-2010 | RPM, Inc |
| JOB                               | REVISION  | SHEET    |
| \$JOB                             | 1/1       | 1/1      |

This map drawn with TRAVERSE PC, Software

EXHIBIT C

PRE-MINING AND MINE PLAN MAP

## Minerals Reclamation Permit Annual Report



**COLORADO**  
Division of Reclamation,  
Mining and Safety  
Department of Natural Resources

### General Information

#### Disclaimer

Under the terms of your NOI or Reclamation Permit and Colorado Statutes, you must submit Annual Fees and Annual Reports (including a map). You must pay the Annual Fee and submit an Annual Report each year until reclamation responsibility release is granted. The Annual Fee is not a renewal fee. The Fee and Report are for LAST YEAR'S mining and reclamation season, and MUST be paid even if your operation was inactive.

If you have requested reclamation responsibility release from the Division of Reclamation, Mining and Safety ("Division") but your permit is not released by the anniversary date listed below, the Annual Fee MUST be paid. If the permit is released before the anniversary date, then by Statute, it is not necessary to pay an Annual Fee or submit an Annual Report for that year.

Division records indicate the following is due:

#### Select Permit Number \*

Only Permit Numbers with currently due Annual Reports and Fees will be listed. If nothing appears in the dropdown box below, there are no annual fees or reports due for any of your permits.

M1976051

#### Select Anniversary Date \*

05-08-2021

**PLEASE REMEMBER TO CLICK "SUBMIT" AFTER YOU HAVE COMPLETED YOUR REPORT AND PAYMENT.**

**Please check the box indicating you have read and understand the terms of the Annual Report and Annual Fee \***

☒ I understand and agree to the terms

#### General Information

##### Permittee Name

Duckels Construction, Inc.

##### Operation Name

Bettger Gravel Pit

| Permit Number | Fee Due | Permit Acreage |
|---------------|---------|----------------|
| M1976051      | 791.00  | 87.50          |

| County | Anniversary Date | Current Bond Amount |
|--------|------------------|---------------------|
| Routt  | 05-08-2021       | 46475.00            |

Proceed

## Contact Information

Here is the contact information we have on file for this permit. If any of it is inaccurate, you will have the opportunity to correct it after this form has been submitted.

1. Upon submission of this form you will be presented with a link to the contact information update form.
2. There is a question asking about the accuracy of this information at the bottom of this page. Indicating that it is inaccurate will send an e-mail to notify your administrator to make the appropriate changes.

### Permittee Contact Information

**Permittee Contact Name**

Fred Duckels

**Permittee Company**

Duckels Construction, Inc.

**Permittee Address 1**

3500 Duckels Court

**Permittee Address 2**

| Permittee City    | Permittee State | Permittee Zip |
|-------------------|-----------------|---------------|
| Steamboat Springs | CO              | 804870000     |

| Permittee Phone # | Permittee Fax # |
|-------------------|-----------------|
| 9708796072        | 9708796748      |

**Permittee Contact Email Address**

Nicholle@duckelsconstruction.com

### Permitting Contact Info

**Permitting Contact Name**

Nicholle Douglas

**Permitting Company**

Duckels Construction, Inc.

**Permitting Address 1**

3500 Duckels Ct.

**Permitting Address 2**

| Permitting City   | Permitting State | Permitting Zip |
|-------------------|------------------|----------------|
| Steamboat Springs | CO               | 80487          |

| Permitting Phone # | Permitting Fax # |
|--------------------|------------------|
|--------------------|------------------|

9708796072

9708796748

**Permitting Contact Email Address**

Nicholle@duckelsconstruction.com

## Inspection Contact Info

**Inspection Contact Name**

Fred Duckels

**Inspection Company**

Duckels Construction, Inc.

**Inspection Address 1**

3500 Duckels Court

**Inspection Address 2**

---

**Inspection City**

Steamboat Springs

**Inspection State**

CO

**Inspection Zip**

804870000

---

**Inspection Phone #**

9708796072

**Inspection Fax #**

9708796748

**Inspection Contact Email Address**

AP@duckelsconstruction.com

**Is the Permitting Contact information listed above correct? If it is not correct your organization's Administrator will receive an email notification. \***

☒ Yes ☐ No

Previous

Proceed



# Annual Report Questions

## Annual Report Questions

Information contained in this report is required and will be reviewed by the Division upon receipt and prior to the next compliance inspection of the site. If, while completing this report, you learn that your site is not in compliance with the rules and the act, it is advisable that the issues be rectified promptly to avoid possible enforcement action.

**1. Is the site identification sign posted in accordance with Rule 3.1.12(1). \***

☒ Yes ☐ No

**2. Is the affected area boundary clearly marked in accordance with Rule 3.1.12(2). \***

☒ Yes ☐ No

**3. Is the mine site in final reclamation (all material extraction and stockpile removal is complete)? \***

If "YES," please note time limits related to completion of reclamation, Rule 3.1.3.

☐ Yes ☒ No

**4. Please enter the date of last activity at the mine (excavation, processing or hauling). Or, if activity has not yet begun, please indicate so. \***

☐ No activity yet ☒ Yes, activity has begun 4/1/2021

**5. Does the mine operate more than 180 days per year? \***

If "NO", please review Rule 1.13 to assure that your mine is in compliance.

☐ Yes ☒ No

**6. Has this mine been granted approval of TEMPORARY CESSATION Status? \***

☐ Yes ☒ No

**7. Has this mine been granted approval for INTERMITTENT OPERATION? \* (?)**

☐ Yes ☒ No

**For the following questions, please note that numeric values must include one decimal place, such as "0.0" for zero acres, or 10.2 instead of 10.23.**

**8. Number of acres currently affected (mining + incomplete and or unreleased reclamation). \* (?)**

87.5

**9. Number of acres that were newly affected during the current report year \* (?)**

2.0

**10. Number of acres that were reclaimed during the current report year. \* (?)**

12.0

**11. Estimated new acreage to be affected in the next report year. \* (?)**

3.0

**12. Estimated acres to be reclaimed in the next report year. \* (?)**

5.0

**13. Total acres in various stages of reclamation, since permitted mining activities began:**

**Total acres backfilled \* (?)**

11.0



**Total acres graded \*** (?)

5.0

**Total acres seeded with approved mix \*** (?)

0.0

**Total acres fertilized with aproved fertilizer \*** (?)

0.0

**Total acres with topsoil replaced \*** (?)

0.0

**Total acres mulched with approved mulch \*** (?)

0.0

Previous

Proceed

## Annual Report Questions

**14. Is weed control being conducted in accordance with an approved Weed Control Plan? \***

If "YES", indicate the weed species, control area, control type, application rate and treatment date on the report map.

☒ Yes ☐ No ☐ N/A

**15. Is adequate topsoil reserved for reclamation, based on your approved permit? \***

If "NO", please explain

☒ Yes ☐ No ☐ N/A

**16. Is the reserved topsoil vegetated/stabilized in accordance with Rule 3.1.9(1)? \***

If "NO", please explain

☒ Yes ☐ No ☐ N/A

**17. If mining has exposed groundwater, is the site in compliance with the approved mining plan and Office of the State Engineer (Well Permit, S.W.S.P., and/or Permanent Augmentation Plan)? \***

☒ Yes ☐ No ☐ N/A

**18. Are all hazardous materials stored within approved spill containment structures? \***

☒ Yes ☐ No ☐ N/A

**19. Is your financial warranty value sufficient to cover the cost to complete reclamation? \***

☒ Yes ☐ No ☐ N/A

**20. Is your basis for legal right to enter still valid? \***

☒ Yes ☐ No

**21. Does your permit require you to submit monitoring information annually? \***

☐ Yes ☐ No ☒ N/A

**22. As required by Colorado Mined Land Reclamation Act and/or Colorado Land Reclamation Act for the Extraction of Construction Materials (C.R.S.34-32-116 or 34-32.5-116), attach a map to this report that accurately depicts the permit boundary, current affected area boundary and location of the acreages specified in items 8-12 and 15. \***

Only PDF formatted files can be uploaded.

M-1976-051\_2020-2021\_MAP.pdf

386.3KB

**23. If you have supplemental information you would like to provide, please upload it here.**

Only PDF formatted files can be uploaded.

**24. Rule 5.7 requires submittal of final abandonment reports within 60 days for any drill hole(s) with artesian flows and no later than 12 months for all other completed drill holes. If drill holes are a component of your exploration/prospecting activities, have they been properly abandoned?**

☐ Yes ☐ No ☒ NA

Previous

Proceed

## Annual Fee Payment

### Annual Fee Payment

**Payment Confirmation Number \*** (?)

166442938

### Signature

**I, the undersigned, hereby state that the information provided in this report is true and accurate, and that site operations are being conducted in accordance with the Division approved mining and reclamation plans. \***



I Agree

If you do not see the "Submit" button after completing your report, try to un-check and then re-check the "I Agree" box.

Previous

## Minerals Reclamation Permit Annual Report



**COLORADO**  
Division of Reclamation,  
Mining and Safety  
Department of Natural Resources

### General Information

#### Disclaimer

Under the terms of your NOI or Reclamation Permit and Colorado Statutes, you must submit Annual Fees and Annual Reports (including a map). You must pay the Annual Fee and submit an Annual Report each year until reclamation responsibility release is granted. The Annual Fee is not a renewal fee. The Fee and Report are for LAST YEAR'S mining and reclamation season, and MUST be paid even if your operation was inactive.

If you have requested reclamation responsibility release from the Division of Reclamation, Mining and Safety ("Division") but your permit is not released by the anniversary date listed below, the Annual Fee MUST be paid. If the permit is released before the anniversary date, then by Statute, it is not necessary to pay an Annual Fee or submit an Annual Report for that year.

Division records indicate the following is due:

#### Select Permit Number \*

Only Permit Numbers with currently due Annual Reports and Fees will be listed. If nothing appears in the dropdown box below, there are no annual fees or reports due for any of your permits.

M1992066

#### Select Anniversary Date \*

04-12-2021

**PLEASE REMEMBER TO CLICK "SUBMIT" AFTER YOU HAVE COMPLETED YOUR REPORT AND PAYMENT.**

**Please check the box indicating you have read and understand the terms of the Annual Report and Annual Fee \***

☒ I understand and agree to the terms

#### General Information

##### Permittee Name

Duckels Construction, Inc. dba Yampa Aggregates

##### Operation Name

Hogue/River Pit

| Permit Number | Fee Due | Permit Acreage |
|---------------|---------|----------------|
| M1992066      | 791.00  | 62.70          |

| County | Anniversary Date | Current Bond Amount |
|--------|------------------|---------------------|
| Routt  | 04-12-2021       | 74319.00            |

Proceed

## Contact Information

Here is the contact information we have on file for this permit. If any of it is inaccurate, you will have the opportunity to correct it after this form has been submitted.

1. Upon submission of this form you will be presented with a link to the contact information update form.
2. There is a question asking about the accuracy of this information at the bottom of this page. Indicating that it is inaccurate will send an e-mail to notify your administrator to make the appropriate changes.

### Permittee Contact Information

**Permittee Contact Name**

Fred Duckels

**Permittee Company**

Duckels Construction, Inc. dba Yampa Aggregates

**Permittee Address 1**

3500 Duckels Court

**Permittee Address 2**

| Permittee City    | Permittee State | Permittee Zip |
|-------------------|-----------------|---------------|
| Steamboat Springs | CO              | 804870000     |

| Permittee Phone # | Permittee Fax # |
|-------------------|-----------------|
| 9708796072        | 9708796748      |

**Permittee Contact Email Address**

AP@Duckelsconstruction.com

### Permitting Contact Info

**Permitting Contact Name**

Nicholle Douglas

**Permitting Company**

Duckels Construction, Inc. dba Yampa Aggregates

**Permitting Address 1**

3500 Duckels Court

**Permitting Address 2**

| Permitting City   | Permitting State | Permitting Zip |
|-------------------|------------------|----------------|
| Steamboat Springs | CO               | 804870000      |

| Permitting Phone # | Permitting Fax # |
|--------------------|------------------|
|--------------------|------------------|



9708796072

9708796748

**Permitting Contact Email Address**

nicholle@duckelsconstruction.com

## Inspection Contact Info

**Inspection Contact Name**

Fred Duckels

**Inspection Company**

Duckels Construction, Inc. dba Yampa Aggregates

**Inspection Address 1**

3500 Duckels Court

**Inspection Address 2**

---

**Inspection City**

Steamboat Springs

**Inspection State**

CO

**Inspection Zip**

804870000

---

**Inspection Phone #**

9708796072

**Inspection Fax #**

9708796748

**Inspection Contact Email Address**

nicholle@duckelsconstruction.com

**Is the Permitting Contact information listed above correct? If it is not correct your organization's Administrator will receive an email notification. \***

☒ Yes ☐ No

Previous

Proceed

# Annual Report Questions

## Annual Report Questions

Information contained in this report is required and will be reviewed by the Division upon receipt and prior to the next compliance inspection of the site. If, while completing this report, you learn that your site is not in compliance with the rules and the act, it is advisable that the issues be rectified promptly to avoid possible enforcement action.

**1. Is the site identification sign posted in accordance with Rule 3.1.12(1). \***

☒ Yes ☐ No

**2. Is the affected area boundary clearly marked in accordance with Rule 3.1.12(2). \***

☒ Yes ☐ No

**3. Is the mine site in final reclamation (all material extraction and stockpile removal is complete)? \***

If "YES," please note time limits related to completion of reclamation, Rule 3.1.3.

☐ Yes ☒ No

**4. Please enter the date of last activity at the mine (excavation, processing or hauling). Or, if activity has not yet begun, please indicate so. \***

☐ No activity yet ☒ Yes, activity has begun 4/1/2021

**5. Does the mine operate more than 180 days per year? \***

If "NO", please review Rule 1.13 to assure that your mine is in compliance.

☐ Yes ☒ No

**6. Has this mine been granted approval of TEMPORARY CESSATION Status? \***

☐ Yes ☒ No

**7. Has this mine been granted approval for INTERMITTENT OPERATION? \* (?)**

☐ Yes ☒ No

**For the following questions, please note that numeric values must include one decimal place, such as "0.0" for zero acres, or 10.2 instead of 10.23.**

**8. Number of acres currently affected (mining + incomplete and or unreleased reclamation). \* (?)**

62.7

**9. Number of acres that were newly affected during the current report year \* (?)**

3.0

**10. Number of acres that were reclaimed during the current report year. \* (?)**

2.0

**11. Estimated new acreage to be affected in the next report year. \* (?)**

2.0

**12. Estimated acres to be reclaimed in the next report year. \* (?)**

2.0

**13. Total acres in various stages of reclamation, since permitted mining activities began:**

**Total acres backfilled \* (?)**

0.0

**Total acres graded \*** (?)

2.0

**Total acres seeded with approved mix \*** (?)

2.0

**Seed Application Method \***

Broadcast seeding

**Total acres fertilized with aproved fertilizer \*** (?)

2.0

**Fertilizer Application Method \***

Hand spread

**Total acres with topsoil replaced \*** (?)

2.0

**Topsoil replacement depth (in.) \*** (?)

24.0

**Total acres mulched with approved mulch \*** (?)

2.0

**Mulch application rate (tons/ac) \*** (?)

1.0

**Mulch Application Method \***

NA

Previous

Proceed

## Annual Report Questions

**14. Is weed control being conducted in accordance with an approved Weed Control Plan? \***

If "YES", indicate the weed species, control area, control type, application rate and treatment date on the report map.

☒ Yes ☐ No ☐ N/A

**15. Is adequate topsoil reserved for reclamation, based on your approved permit? \***

If "NO", please explain

☒ Yes ☐ No ☐ N/A

**16. Is the reserved topsoil vegetated/stabilized in accordance with Rule 3.1.9(1)? \***

If "NO", please explain

☒ Yes ☐ No ☐ N/A

**17. If mining has exposed groundwater, is the site in compliance with the approved mining plan and Office of the State Engineer (Well Permit, S.W.S.P., and/or Permanent Augmentation Plan)? \***

☐ Yes ☐ No ☒ N/A

**18. Are all hazardous materials stored within approved spill containment structures? \***

☒ Yes ☐ No ☐ N/A

**19. Is your financial warranty value sufficient to cover the cost to complete reclamation? \***

☒ Yes ☐ No ☐ N/A

**20. Is your basis for legal right to enter still valid? \***

☒ Yes ☐ No

**21. Does your permit require you to submit monitoring information annually? \***

☐ Yes ☐ No ☒ N/A

**22. As required by Colorado Mined Land Reclamation Act and/or Colorado Land Reclamation Act for the Extraction of Construction Materials (C.R.S.34-32-116 or 34-32.5-116), attach a map to this report that accurately depicts the permit boundary, current affected area boundary and location of the acreages specified in items 8-12 and 15. \***

Only PDF formatted files can be uploaded.

M-1992-066\_2020-2021.pdf

597.41KB

**23. If you have supplemental information you would like to provide, please upload it here.**

Only PDF formatted files can be uploaded.

**24. Rule 5.7 requires submittal of final abandonment reports within 60 days for any drill hole(s) with artesian flows and no later than 12 months for all other completed drill holes. If drill holes are a component of your exploration/prospecting activities, have they been properly abandoned?**

☐ Yes ☐ No ☒ NA

Previous

Proceed

## Annual Fee Payment

### Annual Fee Payment

**Payment Confirmation Number \*** (?)

166285472

### Signature

**I, the undersigned, hereby state that the information provided in this report is true and accurate, and that site operations are being conducted in accordance with the Division approved mining and reclamation plans. \***



I Agree

If you do not see the "Submit" button after completing your report, try to un-check and then re-check the "I Agree" box.

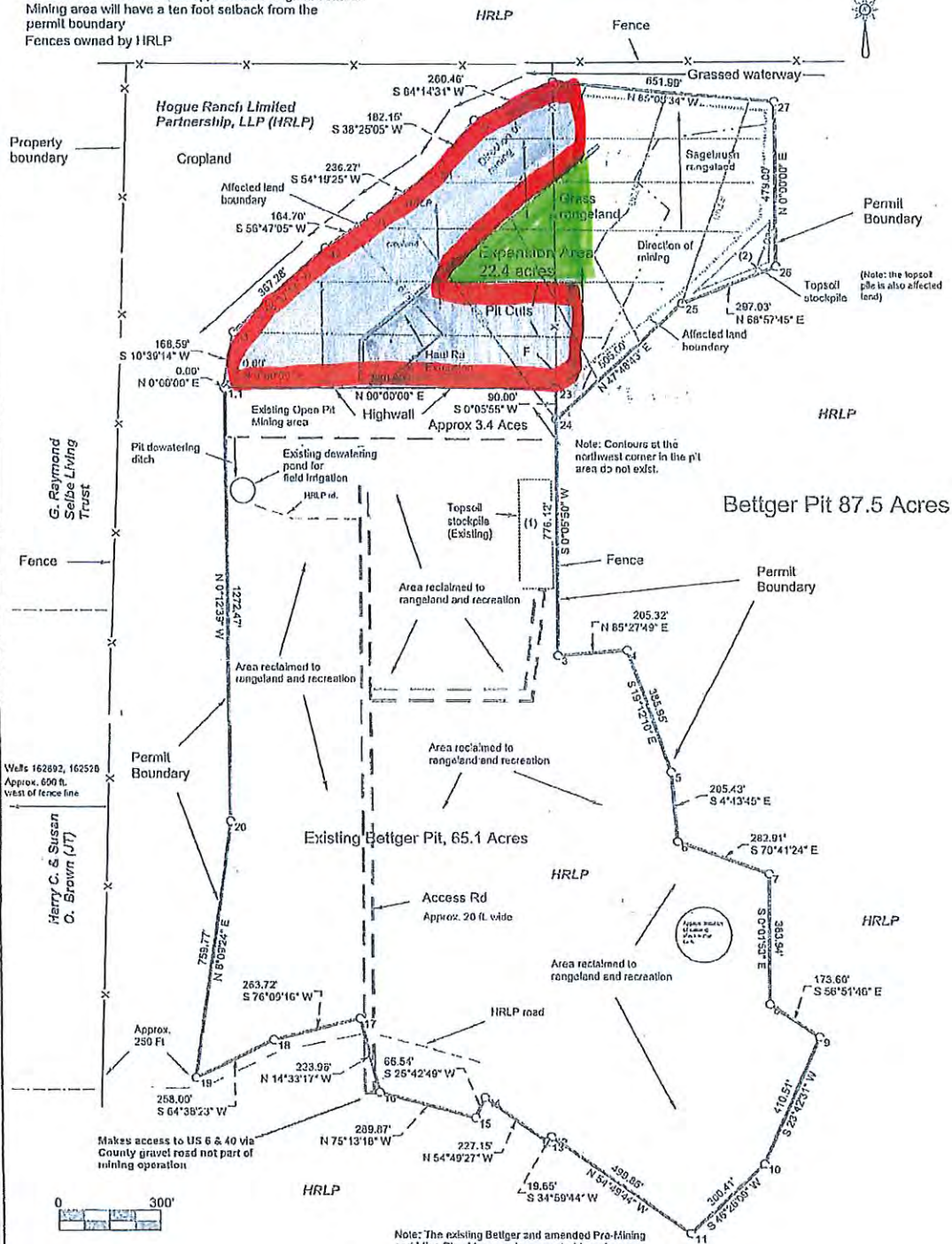
Previous

2020-2021

Notes:

All feature locations, approximate.  
 All access roads, 20 ft wide.  
 Strip mine gravel operation. Excess overburden and mine waste from the Hogue River Pit will be used for backfill in order to achieve approximate original contour. Mining area will have a ten foot setback from the permit boundary.  
 Fences owned by HRLP

Mined Area  
 To Be Mined



|           |             |          |           |
|-----------|-------------|----------|-----------|
| FILE NAME | Bettger Pit |          |           |
| SCALE     | 300 Ft/in   | DATE     | 12-8-2010 |
| JOB       | \$/JOB      | REVISION | 1/1       |
|           |             | DRAWN BY | RPM, Inc. |
|           |             | SHEET    | 1/1       |

This map drawn with TRAVERSE PC Software

Note: The existing Bettger and amended Pre-Mining and Mine Plan Maps are incorporated by reference. This Exhibit C showing all features is included to clarify and to help explain the expansion area.

Exhibit C  
 Pre-Mining and Mine Plan Map

Access, CR B-9  
 N4485130  
 E13 336303.5 NAD83





## Minerals Reclamation Permit Annual Report



**COLORADO**  
Division of Reclamation,  
Mining and Safety  
Department of Natural Resources

### General Information

#### Disclaimer

Under the terms of your NOI or Reclamation Permit and Colorado Statutes, you must submit Annual Fees and Annual Reports (including a map). You must pay the Annual Fee and submit an Annual Report each year until reclamation responsibility release is granted. The Annual Fee is not a renewal fee. The Fee and Report are for LAST YEAR'S mining and reclamation season, and MUST be paid even if your operation was inactive.

If you have requested reclamation responsibility release from the Division of Reclamation, Mining and Safety ("Division") but your permit is not released by the anniversary date listed below, the Annual Fee MUST be paid. If the permit is released before the anniversary date, then by Statute, it is not necessary to pay an Annual Fee or submit an Annual Report for that year.

Division records indicate the following is due:

#### Select Permit Number \*

Only Permit Numbers with currently due Annual Reports and Fees will be listed. If nothing appears in the dropdown box below, there are no annual fees or reports due for any of your permits.

M1976051

#### Select Anniversary Date \*

05-08-2022

**PLEASE REMEMBER TO CLICK "SUBMIT" AFTER YOU HAVE COMPLETED YOUR REPORT AND PAYMENT.**

**Please check the box indicating you have read and understand the terms of the Annual Report and Annual Fee \***

☒ I understand and agree to the terms

#### General Information

##### Permittee Name

Duckels Construction, Inc.

##### Operation Name

Bettger Gravel Pit

| Permit Number | Fee Due | Permit Acreage |
|---------------|---------|----------------|
| M1976051      | 791.00  | 87.50          |

| County | Anniversary Date | Current Bond Amount |
|--------|------------------|---------------------|
| Routt  | 05-08-2022       | 46475.00            |

Proceed

## Contact Information

Here is the contact information we have on file for this permit. If any of it is inaccurate, you will have the opportunity to correct it after this form has been submitted.

1. Upon submission of this form you will be presented with a link to the contact information update form.
2. There is a question asking about the accuracy of this information at the bottom of this page. Indicating that it is inaccurate will send an e-mail to notify your administrator to make the appropriate changes.

### Permittee Contact Information

**Permittee Contact Name**

Fred Duckels

**Permittee Company**

Duckels Construction, Inc.

**Permittee Address 1**

3500 Duckels Court

**Permittee Address 2**

| Permittee City    | Permittee State | Permittee Zip |
|-------------------|-----------------|---------------|
| Steamboat Springs | CO              | 804870000     |

| Permittee Phone # | Permittee Fax # |
|-------------------|-----------------|
| 9708796072        | 9708796748      |

**Permittee Contact Email Address**

Nicholle@duckelsconstruction.com

### Permitting Contact Info

**Permitting Contact Name**

Nicholle Douglas

**Permitting Company**

Duckels Construction, Inc.

**Permitting Address 1**

3500 Duckels Ct.

**Permitting Address 2**

| Permitting City   | Permitting State | Permitting Zip |
|-------------------|------------------|----------------|
| Steamboat Springs | CO               | 80487          |

| Permitting Phone # | Permitting Fax # |
|--------------------|------------------|
|--------------------|------------------|

9708796072

9708796748

**Permitting Contact Email Address**

Nicholle@duckelsconstruction.com

## Inspection Contact Info

**Inspection Contact Name**

Fred Duckels

**Inspection Company**

Duckels Construction, Inc.

**Inspection Address 1**

3500 Duckels Court

**Inspection Address 2**

---

**Inspection City**

Steamboat Springs

**Inspection State**

CO

**Inspection Zip**

804870000

---

**Inspection Phone #**

9708796072

**Inspection Fax #**

9708796748

**Inspection Contact Email Address**

AP@duckelsconstruction.com

**Is the Permitting Contact information listed above correct? If it is not correct your organization's Administrator will receive an email notification. \***

☒ Yes ☐ No

Previous

Proceed

# Annual Report Questions

## Annual Report Questions

Information contained in this report is required and will be reviewed by the Division upon receipt and prior to the next compliance inspection of the site. If, while completing this report, you learn that your site is not in compliance with the rules and the act, it is advisable that the issues be rectified promptly to avoid possible enforcement action.

**1. Is the site identification sign posted in accordance with Rule 3.1.12(1). \***

☒ Yes ☐ No

**2. Is the affected area boundary clearly marked in accordance with Rule 3.1.12(2). \***

☒ Yes ☐ No

**3. Is the mine site in final reclamation (all material extraction and stockpile removal is complete)? \***

If "YES," please note time limits related to completion of reclamation, Rule 3.1.3.

☐ Yes ☒ No

**4. Please enter the date of last activity at the mine (excavation, processing or hauling). Or, if activity has not yet begun, please indicate so. \***

☐ No activity yet ☒ Yes, activity has begun 5/1/2022

**5. Does the mine operate more than 180 days per year? \***

If "NO", please review Rule 1.13 to assure that your mine is in compliance.

☐ Yes ☒ No

**6. Has this mine been granted approval of TEMPORARY CESSATION Status? \***

☐ Yes ☒ No

**7. Has this mine been granted approval for INTERMITTENT OPERATION? \* (?)**

☐ Yes ☒ No

**For the following questions, please note that numeric values must include one decimal place, such as "0.0" for zero acres, or 10.2 instead of 10.23.**

**8. Number of acres currently affected (mining + incomplete and or unreleased reclamation). \* (?)**

87.5

**9. Number of acres that were newly affected during the current report year \* (?)**

3.0

**10. Number of acres that were reclaimed during the current report year. \* (?)**

6.0

**11. Estimated new acreage to be affected in the next report year. \* (?)**

3.0

**12. Estimated acres to be reclaimed in the next report year. \* (?)**

6.0

**13. Total acres in various stages of reclamation, since permitted mining activities began:**

**Total acres backfilled \* (?)**

8.4



**Total acres graded \*** (?)

7.0

**Total acres seeded with approved mix \*** (?)

0.0

**Total acres fertilized with aproved fertilizer \*** (?)

0.0

**Total acres with topsoil replaced \*** (?)

0.0

**Total acres mulched with approved mulch \*** (?)

0.0

Previous

Proceed

## Annual Report Questions

**14. Is weed control being conducted in accordance with an approved Weed Control Plan? \***

If "YES", indicate the weed species, control area, control type, application rate and treatment date on the report map.

☒ Yes ☐ No ☐ N/A

**15. Is adequate topsoil reserved for reclamation, based on your approved permit? \***

If "NO", please explain

☒ Yes ☐ No ☐ N/A

**16. Is the reserved topsoil vegetated/stabilized in accordance with Rule 3.1.9(1)? \***

If "NO", please explain

☒ Yes ☐ No ☐ N/A

**17. If mining has exposed groundwater, is the site in compliance with the approved mining plan and Office of the State Engineer (Well Permit, S.W.S.P., and/or Permanent Augmentation Plan)? \***

☒ Yes ☐ No ☐ N/A

**18. Are all hazardous materials stored within approved spill containment structures? \***

☒ Yes ☐ No ☐ N/A

**19. Is your financial warranty value sufficient to cover the cost to complete reclamation? \***

☒ Yes ☐ No ☐ N/A

**20. Is your basis for legal right to enter still valid? \***

☒ Yes ☐ No

**21. Does your permit require you to submit monitoring information annually? \***

☐ Yes ☐ No ☒ N/A

**22. As required by Colorado Mined Land Reclamation Act and/or Colorado Land Reclamation Act for the Extraction of Construction Materials (C.R.S.34-32-116 or 34-32.5-116), attach a map to this report that accurately depicts the permit boundary, current affected area boundary and location of the acreages specified in items 8-12 and 15. \***

Only PDF formatted files can be uploaded.

M-1976-051-Upper\_2021-2022\_DRAFT 1.pdf

347.99KB

**23. If you have supplemental information you would like to provide, please upload it here.**

Only PDF formatted files can be uploaded.

**24. Rule 5.7 requires submittal of final abandonment reports within 60 days for any drill hole(s) with artesian flows and no later than 12 months for all other completed drill holes. If drill holes are a component of your exploration/prospecting activities, have they been properly abandoned?**

☐ Yes ☐ No ☒ NA

Previous

Proceed

## Annual Fee Payment

### Annual Fee Payment

**Payment Confirmation Number \*** (?)

187741218

### Signature

**I, the undersigned, hereby state that the information provided in this report is true and accurate, and that site operations are being conducted in accordance with the Division approved mining and reclamation plans. \***



I Agree

If you do not see the "Submit" button after completing your report, try to un-check and then re-check the "I Agree" box.

Previous

## Minerals Reclamation Permit Annual Report



**COLORADO**  
Division of Reclamation,  
Mining and Safety  
Department of Natural Resources

### General Information

#### Disclaimer

Under the terms of your NOI or Reclamation Permit and Colorado Statutes, you must submit Annual Fees and Annual Reports (including a map). You must pay the Annual Fee and submit an Annual Report each year until reclamation responsibility release is granted. The Annual Fee is not a renewal fee. The Fee and Report are for LAST YEAR'S mining and reclamation season, and MUST be paid even if your operation was inactive.

If you have requested reclamation responsibility release from the Division of Reclamation, Mining and Safety ("Division") but your permit is not released by the anniversary date listed below, the Annual Fee MUST be paid. If the permit is released before the anniversary date, then by Statute, it is not necessary to pay an Annual Fee or submit an Annual Report for that year.

Division records indicate the following is due:

#### Select Permit Number \*

Only Permit Numbers with currently due Annual Reports and Fees will be listed. If nothing appears in the dropdown box below, there are no annual fees or reports due for any of your permits.

M1992066

#### Select Anniversary Date \*

04-12-2022

**PLEASE REMEMBER TO CLICK "SUBMIT" AFTER YOU HAVE COMPLETED YOUR REPORT AND PAYMENT.**

**Please check the box indicating you have read and understand the terms of the Annual Report and Annual Fee \***

☒ I understand and agree to the terms

#### General Information

##### Permittee Name

Duckels Construction, Inc. dba Yampa Aggregates

##### Operation Name

Hogue/River Pit

| Permit Number | Fee Due | Permit Acreage |
|---------------|---------|----------------|
| M1992066      | 791.00  | 62.70          |

| County | Anniversary Date | Current Bond Amount |
|--------|------------------|---------------------|
| Routt  | 04-12-2022       | 74319.00            |

Proceed

## Contact Information

Here is the contact information we have on file for this permit. If any of it is inaccurate, you will have the opportunity to correct it after this form has been submitted.

1. Upon submission of this form you will be presented with a link to the contact information update form.
2. There is a question asking about the accuracy of this information at the bottom of this page. Indicating that it is inaccurate will send an e-mail to notify your administrator to make the appropriate changes.

### Permittee Contact Information

**Permittee Contact Name**

Fred Duckels

**Permittee Company**

Duckels Construction, Inc. dba Yampa Aggregates

**Permittee Address 1**

3500 Duckels Court

**Permittee Address 2**

| Permittee City    | Permittee State | Permittee Zip |
|-------------------|-----------------|---------------|
| Steamboat Springs | CO              | 804870000     |

| Permittee Phone # | Permittee Fax # |
|-------------------|-----------------|
| 9708796072        | 9708796748      |

**Permittee Contact Email Address**

AP@Duckelsconstruction.com

### Permitting Contact Info

**Permitting Contact Name**

Nicholle Douglas

**Permitting Company**

Duckels Construction, Inc. dba Yampa Aggregates

**Permitting Address 1**

3500 Duckels Court

**Permitting Address 2**

| Permitting City   | Permitting State | Permitting Zip |
|-------------------|------------------|----------------|
| Steamboat Springs | CO               | 804870000      |

| Permitting Phone # | Permitting Fax # |
|--------------------|------------------|
|--------------------|------------------|



9708796072

9708796748

**Permitting Contact Email Address**

nicholle@duckelsconstruction.com

## Inspection Contact Info

**Inspection Contact Name**

Fred Duckels

**Inspection Company**

Duckels Construction, Inc. dba Yampa Aggregates

**Inspection Address 1**

3500 Duckels Court

**Inspection Address 2**

---

**Inspection City**

Steamboat Springs

**Inspection State**

CO

**Inspection Zip**

804870000

---

**Inspection Phone #**

9708796072

**Inspection Fax #**

9708796748

**Inspection Contact Email Address**

nicholle@duckelsconstruction.com

**Is the Permitting Contact information listed above correct? If it is not correct your organization's Administrator will receive an email notification. \***

☒ Yes ☐ No

Previous

Proceed

# Annual Report Questions

## Annual Report Questions

Information contained in this report is required and will be reviewed by the Division upon receipt and prior to the next compliance inspection of the site. If, while completing this report, you learn that your site is not in compliance with the rules and the act, it is advisable that the issues be rectified promptly to avoid possible enforcement action.

**1. Is the site identification sign posted in accordance with Rule 3.1.12(1). \***

☒ Yes ☐ No

**2. Is the affected area boundary clearly marked in accordance with Rule 3.1.12(2). \***

☒ Yes ☐ No

**3. Is the mine site in final reclamation (all material extraction and stockpile removal is complete)? \***

If "YES," please note time limits related to completion of reclamation, Rule 3.1.3.

☐ Yes ☒ No

**4. Please enter the date of last activity at the mine (excavation, processing or hauling). Or, if activity has not yet begun, please indicate so. \***

☐ No activity yet ☒ Yes, activity has begun 4/1/2022

**5. Does the mine operate more than 180 days per year? \***

If "NO", please review Rule 1.13 to assure that your mine is in compliance.

☐ Yes ☒ No

**6. Has this mine been granted approval of TEMPORARY CESSATION Status? \***

☐ Yes ☒ No

**7. Has this mine been granted approval for INTERMITTENT OPERATION? \* (?)**

☐ Yes ☒ No

**For the following questions, please note that numeric values must include one decimal place, such as "0.0" for zero acres, or 10.2 instead of 10.23.**

**8. Number of acres currently affected (mining + incomplete and or unreleased reclamation). \* (?)**

62.7

**9. Number of acres that were newly affected during the current report year \* (?)**

4.0

**10. Number of acres that were reclaimed during the current report year. \* (?)**

5.0

**11. Estimated new acreage to be affected in the next report year. \* (?)**

3.0

**12. Estimated acres to be reclaimed in the next report year. \* (?)**

3.0

**13. Total acres in various stages of reclamation, since permitted mining activities began:**

**Total acres backfilled \* (?)**

7.0

**Total acres graded \*** (?)

8.0

**Total acres seeded with approved mix \*** (?)

0.0

**Total acres fertilized with aproved fertilizer \*** (?)

0.0

**Total acres with topsoil replaced \*** (?)

5.0

**Topsoil replacement depth (in.) \*** (?)

12.0

**Total acres mulched with approved mulch \*** (?)

0.0

Previous

Proceed

## Annual Report Questions

**14. Is weed control being conducted in accordance with an approved Weed Control Plan? \***

If "YES", indicate the weed species, control area, control type, application rate and treatment date on the report map.

☒ Yes ☐ No ☐ N/A

**15. Is adequate topsoil reserved for reclamation, based on your approved permit? \***

If "NO", please explain

☒ Yes ☐ No ☐ N/A

**16. Is the reserved topsoil vegetated/stabilized in accordance with Rule 3.1.9(1)? \***

If "NO", please explain

☒ Yes ☐ No ☐ N/A

**17. If mining has exposed groundwater, is the site in compliance with the approved mining plan and Office of the State Engineer (Well Permit, S.W.S.P., and/or Permanent Augmentation Plan)? \***

☐ Yes ☐ No ☒ N/A

**18. Are all hazardous materials stored within approved spill containment structures? \***

☐ Yes ☐ No ☒ N/A

**19. Is your financial warranty value sufficient to cover the cost to complete reclamation? \***

☒ Yes ☐ No ☐ N/A

**20. Is your basis for legal right to enter still valid? \***

☒ Yes ☐ No

**21. Does your permit require you to submit monitoring information annually? \***

☐ Yes ☐ No ☒ N/A

**22. As required by Colorado Mined Land Reclamation Act and/or Colorado Land Reclamation Act for the Extraction of Construction Materials (C.R.S.34-32-116 or 34-32.5-116), attach a map to this report that accurately depicts the permit boundary, current affected area boundary and location of the acreages specified in items 8-12 and 15. \***

Only PDF formatted files can be uploaded.

M-1992-066\_Lower\_2021-2022\_MAP.pdf

404.62KB

**23. If you have supplemental information you would like to provide, please upload it here.**

Only PDF formatted files can be uploaded.

**24. Rule 5.7 requires submittal of final abandonment reports within 60 days for any drill hole(s) with artesian flows and no later than 12 months for all other completed drill holes. If drill holes are a component of your exploration/prospecting activities, have they been properly abandoned?**

☐ Yes ☐ No ☒ NA

Previous

Proceed

## Annual Fee Payment

### Annual Fee Payment

**Payment Confirmation Number** \* (?)

187746810

### Signature

**I, the undersigned, hereby state that the information provided in this report is true and accurate, and that site operations are being conducted in accordance with the Division approved mining and reclamation plans. \***



I Agree

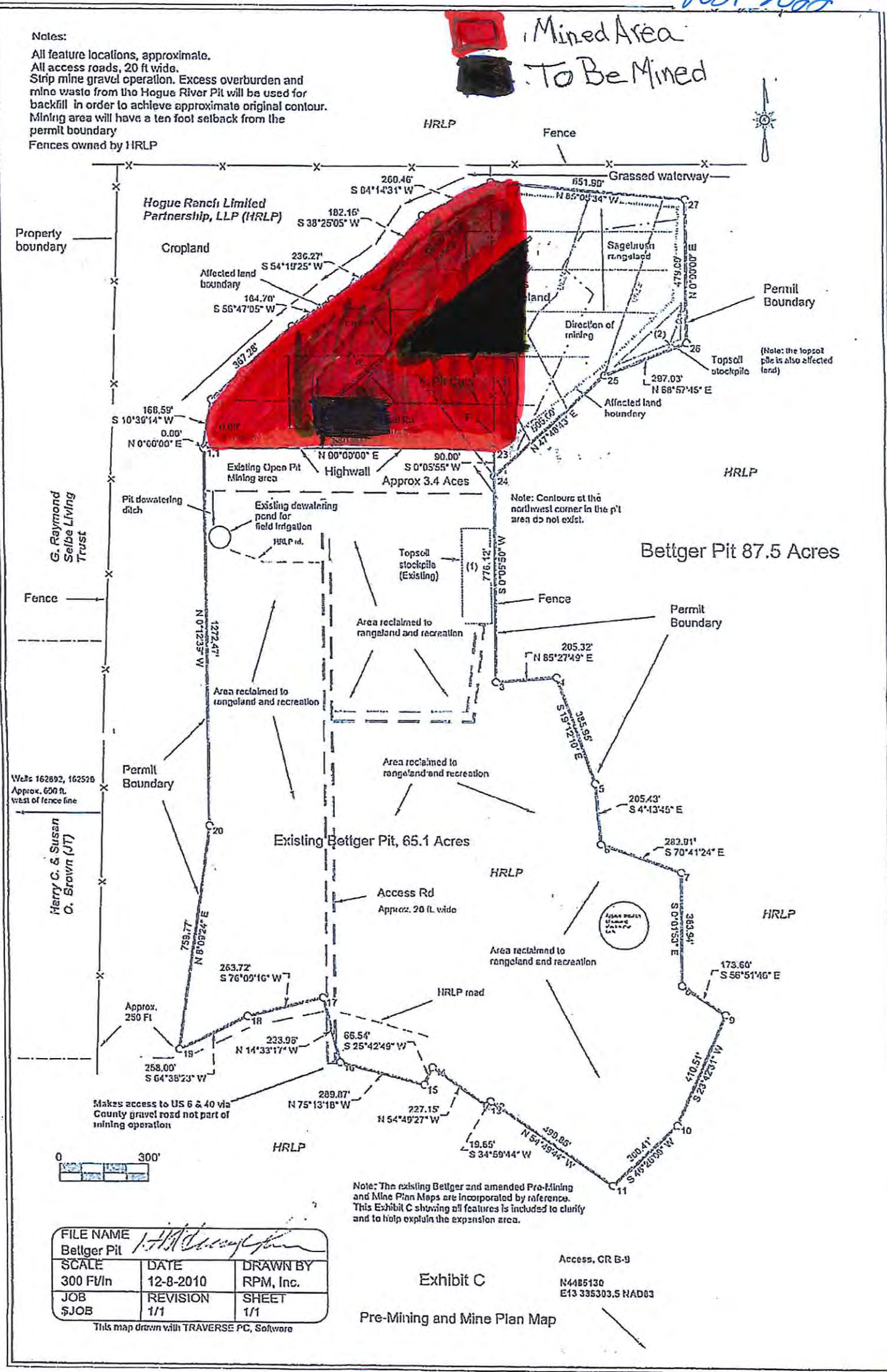
If you do not see the "Submit" button after completing your report, try to un-check and then re-check the "I Agree" box.

[Previous](#)

2021-2022

Notes:

All feature locations, approximate.  
All access roads, 20 ft wide.  
Strip mine gravel operation. Excess overburden and mine waste from the Hogue River Pit will be used for backfill in order to achieve approximate original contour. Mining area will have a ten foot setback from the permit boundary.  
Fences owned by HRLP



|             |           |           |
|-------------|-----------|-----------|
| FILE NAME   |           |           |
| Bettger Pit |           |           |
| SCALE       | DATE      | DRAWN BY  |
| 300 Ft/in   | 12-8-2010 | RPM, Inc. |
| JOB         | REVISION  | SHEET     |
| \$JOB       | 1/1       | 1/1       |

This map drawn with TRAVERSE PC, Software

Note: The existing Bettger and amended Pre-Mining and Mine Plan Maps are incorporated by reference. This Exhibit C showing all features is included to clarify and to help explain the expansion area.

Exhibit C

Pre-Mining and Mine Plan Map

Access, GR B-9  
N4485130  
E13 335303.5 NAD03



