

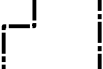





TITLE **VICINITY MAP**

PROJECT **Sketch Plan Submittal**

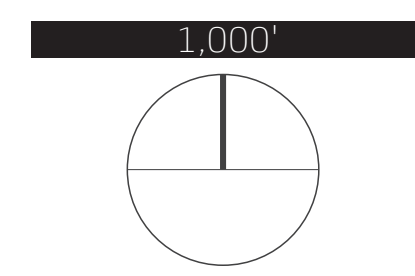
CLIENT **Saltbox Custom Homes Inc.**

LOCATION

LEGEND

-  Tailwaters Property Boundary
-  Parcel Boundary
-  Subdivision
-  Overhead Powerline
-  Perennial Stream
-  Intermittent Stream

DATE	04.17.2023	DRAWN BY	ZDP
VERSION	01	SHEET	1 / 1
PROJECTION	State Plane Colorado North (US Feet)		
DATUM	North American Datum 1983 (NAD83)		
SCALE	1 in = 500 ft 1:6,000		



DISCLAIMER
 This product is for informational purposes and may not have been prepared for, or be suitable for legal, engineering, or surveying purposes. Users of this information should review or consult the primary data and information sources to ascertain the usability of the information. The maps are distributed "AS-IS" without warranties of any kind, either expressed or implied, including but not limited to warranties of suitability to a particular purpose or use.



WEB www.contourdesigncollective.com
 EMAIL info@contourdesigncollective.com
 PHONE 970.409.9012

Source: Esri, DeLorme, GeoEye, Google, and the GIS User Community