

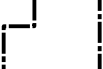






TITLE **GEOLOGIC HAZARDS**

PROJECT **Sketch Plan Submittal**

CLIENT **Saltbox Custom Homes Inc.**

LOCATION

LEGEND

-  Tailwaters Property Boundary
 -  Parcel Boundary
 -  Overhead Powerline
 -  Slopes > 30%
- GEOLOGIC HAZARDS**
-  PUS Potentially Unstable Slopes
 -  US Unstable Slopes
 -  SFC Slope Failure Complex

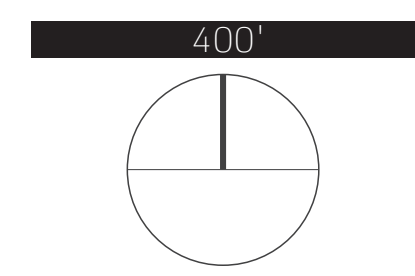
DATE 04.17.2023 DRAWN BY ZDP

VERSION 01 SHEET **1 / 1**

PROJECTION State Plane Colorado North (US Feet)

DATUM North American Datum 1983 (NAD83)

SCALE 1 in = 200 ft | 1:2,400



DISCLAIMER

This product is for informational purposes and may not have been prepared for, or be suitable for legal, engineering, or surveying purposes. Users of this information should review or consult the primary data and information sources to ascertain the usability of the information. The maps are distributed "AS-IS" without warranties of any kind, either expressed or implied, including but not limited to warranties of suitability to a particular purpose or use.



CONTOUR
DESIGN COLLECTIVE

WEB www.contourdesigncollective.com

EMAIL info@contourdesigncollective.com

PHONE 970.409.9012

Source: Esri, DeLorme, Garmin, Geographic, and the GIS User Community