


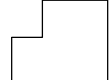

SOIL TYPES

PROJECT Sketch Plan Submittal






CLIENT Saltbox Custom Homes Inc.

LOCATION

LEGEND

-  Tailwaters Property Boundary
-  Parcel Boundary
-  Overhead Powerline

SOIL TYPES

-  124 Vabem-Rabbitears complex
25 to 65% slopes
-  49A Slocum loam, gravelly substratum
0 to 3% slopes
-  50C Lintim loam
3 to 12% slopes
-  68C Rabbitears loam
3 to 12% slopes
-  68D Rabbitears loam
12 to 15% slopes

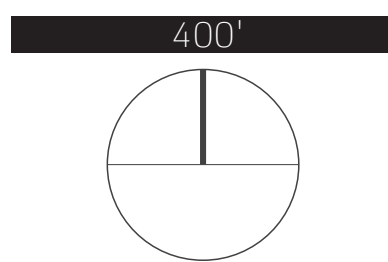
DATE 04.17.2023 DRAWN BY ZDP

VERSION 01 SHEET 1 / 1

PROJECTION State Plane Colorado North (US Feet)

DATUM North American Datum 1983 (NAD83)

SCALE 1 in = 200 ft | 1:2,400



DISCLAIMER
This product is for informational purposes and may not have been prepared for, or be suitable for legal, engineering, or surveying purposes. Users of this information should review or consult the primary data and information sources to ascertain the usability of the information. The maps are distributed "AS-IS" without warranties of any kind, either expressed or implied, including but not limited to warranties of suitability to a particular purpose or use.



CONTOUR
DESIGN COLLECTIVE

WEB www.contourdesigncollective.com

EMAIL info@contourdesigncollective.com

PHONE 970.409.9012